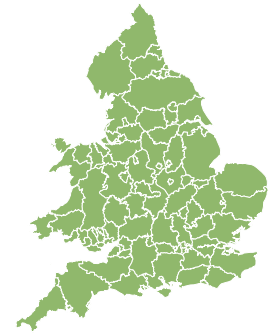
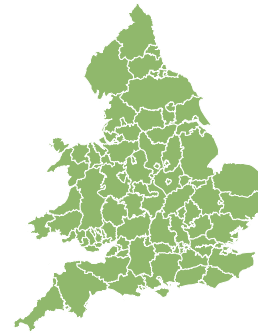
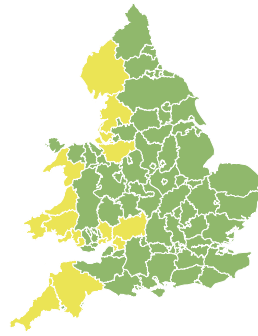
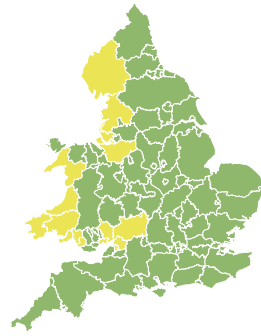
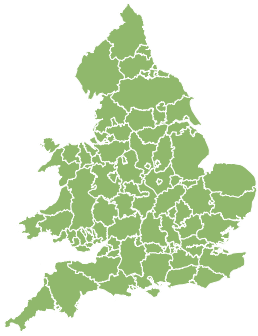


Flood Guidance Statement

10:30hrs Friday 13 November 2020 - REVISION



Friday

13 Nov 2020 10:30-23:59
Trend since last FGS

Steady →

Saturday

14 Nov 2020

Increased ↑

Sunday

15 Nov 2020

Increased ↑

Monday

16 Nov 2020

Increased ↑

Tuesday

17 Nov 2020

Increased ↑

Minor coastal/tidal flooding impacts are probable on Saturday and Sunday for parts of the coasts of England and Wales. The overall flood risk is LOW.

Specific Areas of Concern Map 1: Saturday 14 November 2020

RISK AREA A

Impact **MINOR**
Likelihood **MEDIUM**

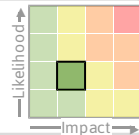


Source Coastal/Tidal
Likely duration 2 Days

Minor impacts on Saturday and Sunday due to large waves and spring tides.

RISK AREA B

Impact **MINOR**
Likelihood **LOW**

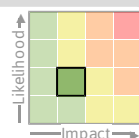


Source Coastal/Tidal
Likely duration 2 Days

Minor impacts possible late Saturday and Sunday due to large waves and spring tides.

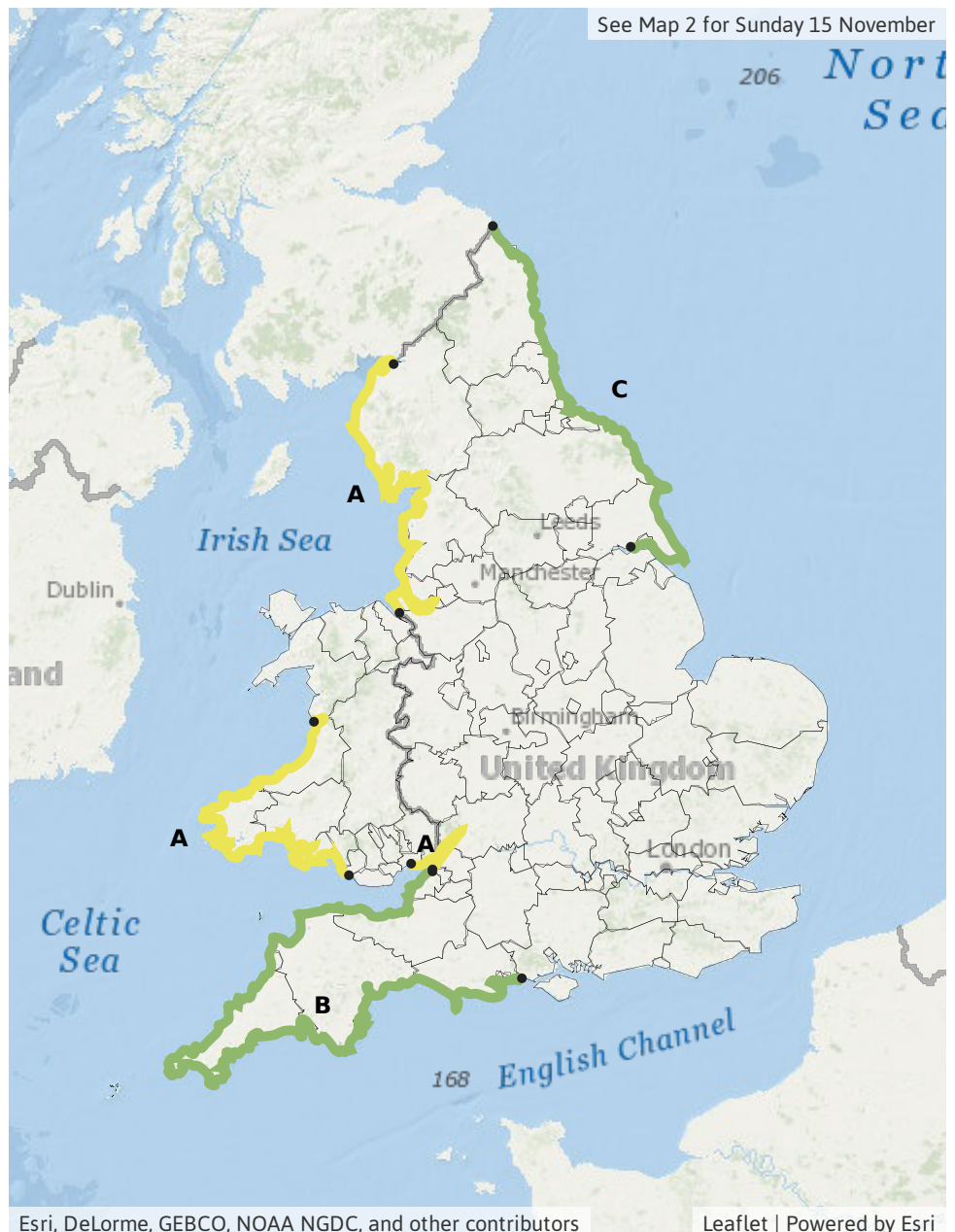
RISK AREA C

Impact **MINOR**
Likelihood **LOW**



Source Coastal/Tidal
Likely duration 3 Days

Coastal/tidal impacts possible Saturday afternoon until Monday



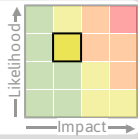
Flood Guidance Statement

10:30hrs Friday 13 November 2020 - REVISION

Specific Areas of Concern Map 2: Sunday 15 November 2020

See Map 3 for Monday 16 November.

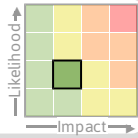
RISK AREA A
Impact **MINOR**
Likelihood **MEDIUM**



Source Coastal/Tidal
Likely duration 2 Days

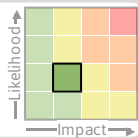
Minor impacts on Saturday and Sunday due to large waves and spring tides

RISK AREA B
Impact **MINOR**
Likelihood **LOW**



Source Coastal/Tidal
Likely duration 2 Days

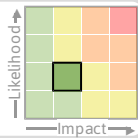
RISK AREA C
Impact **MINOR**
Likelihood **LOW**



Source Coastal/Tidal
Likely duration 3 Days

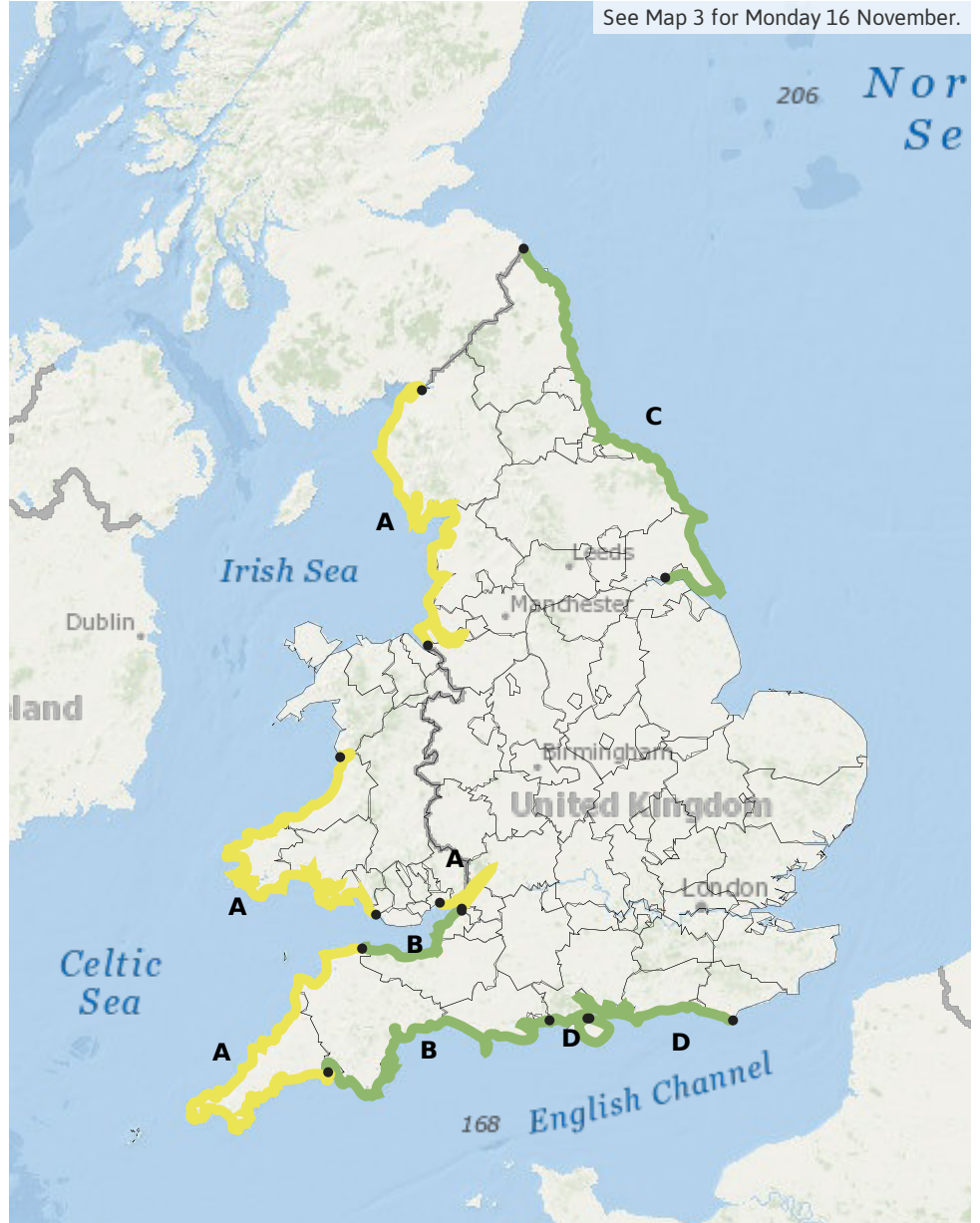
Coastal/tidal impacts possible Saturday afternoon until Monday

RISK AREA D
Impact **MINOR**
Likelihood **LOW**



Source Coastal/Tidal
Likely duration 2 Days

Coastal/tidal impacts possible on Sunday and Monday.



Esri, DeLorme, GEBCO, NOAA NGDC, and other contributors

Leaflet | Powered by Esri

Flood Guidance Statement

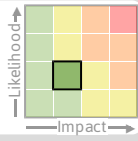
10:30hrs Friday 13 November 2020 - REVISION

Specific Areas of Concern Map 3: Monday 16 November 2020.

RISK AREA C

Impact **MINOR**

Likelihood **LOW**



Source Coastal/Tidal

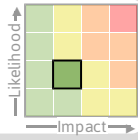
Likely duration 3 Days

Coastal/tidal impacts possible Saturday afternoon until Monday

RISK AREA D

Impact **MINOR**

Likelihood **LOW**



Source Coastal/Tidal

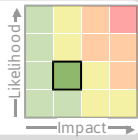
Likely duration 2 Days

Coastal/tidal impacts possible on Sunday and Monday.

RISK AREA E

Impact **MINOR**

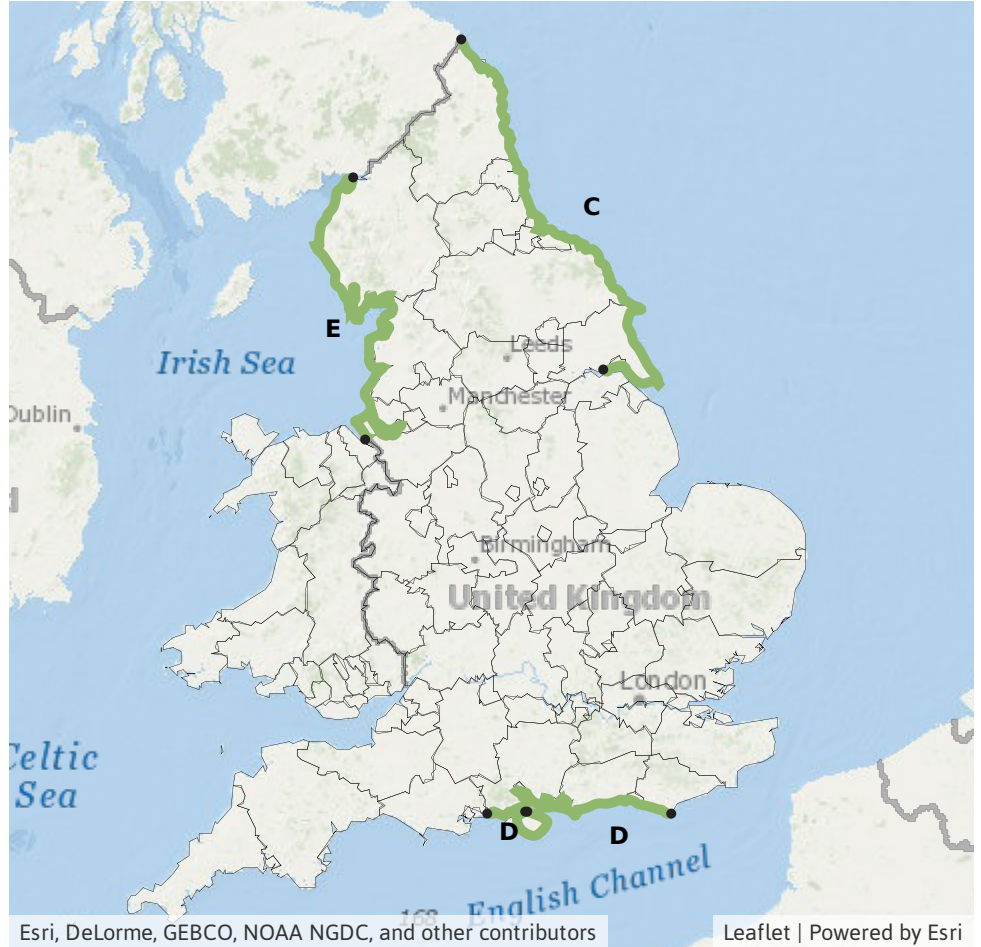
Likelihood **LOW**



Source Coastal/Tidal

Likely duration 1 Day

Minor coastal impacts possible on Monday.



Assessment of flood risk



Coastal/Tidal

The coastal/tidal flood risk is LOW.

Minor coastal/tidal flooding impacts are probable for parts of the coast of Wales and the north-west of England later on Saturday and on Sunday. This extends into parts of the south-west of England on Sunday. Minor coastal/tidal flooding impacts are possible elsewhere on these days and are possible but not expected around the rest of the coast of Wales and Essex.

Minor coastal/tidal flooding impacts are also possible for parts of coast of England on Monday and are possible but not expected into Tuesday in the north-east of England.

This is due to large waves and spring tides through this period.



Surface water

The surface water flood risk is VERY LOW for the next five days.

Localised minor surface water flooding impacts are possible but not expected on Saturday across parts of the south-west of England and south Wales, and on Sunday across parts of south-east England. This is due heavy rain at times with potential for leaf-fall and blocked drains.



Rivers

The river flood risk is VERY LOW for the next five days.

Localised minor river flooding impacts are possible but not expected on Saturday across parts of the south-west of England and south Wales, extending into Sunday for south Wales. Further minor river flooding impacts are possible but not expected on Sunday across parts of south-east England. This is due to heavy rain at times.



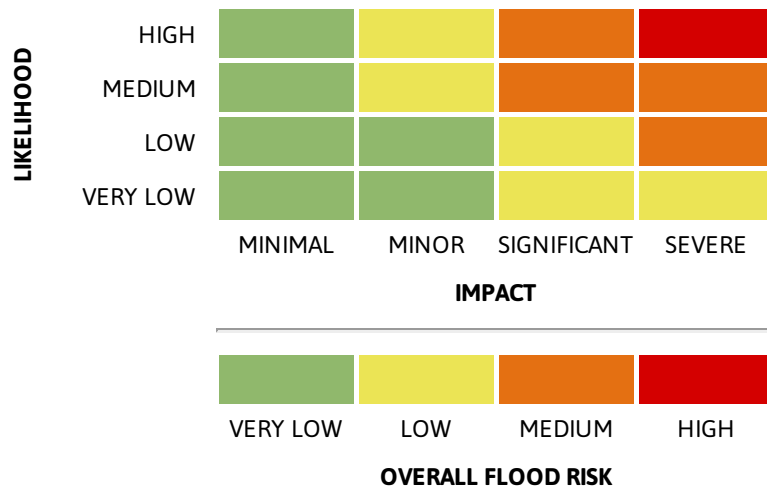
Groundwater

The groundwater flood risk is VERY LOW for the next five days.

Amendments in this update

Amended to make a small correction to extend the yellow coastal risk around the Wirral and into the Mersey estuary on Saturday and Sunday.

Flood risk matrix



Summary of potential impacts

MINIMAL

Isolated and minor flooding of low-lying land and roads
Isolated spray/wave on coastal promenades
Little or no disruption to travel, but wet road surfaces

MINOR

Localised flooding of land and roads
Flooding affecting individual properties
Disruption to travel and key sites in flood plans

SIGNIFICANT

Flooding affecting parts of communities
Possible danger to life and damage to buildings/structures
Disruption to travel and key sites in flood plans

SEVERE

Danger to life, severe disruption to travel
Widespread flooding affecting whole communities
Widespread disruption or loss of infrastructure
Large scale evacuation of properties possible

Next statement due **10:30hrs Saturday 14 November 2020 (all times are local)**

Contact details **Flood Forecasting Centre Duty Hydrometeorologist - 0300 12345 01**

More information <http://www.fcc-environment-agency.metoffice.gov.uk>