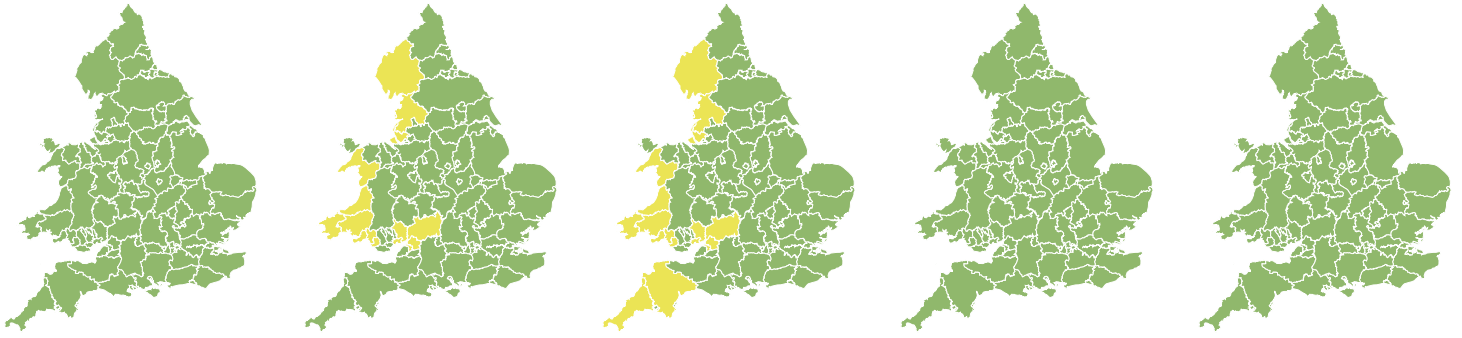


# Flood Guidance Statement

10:30hrs Friday 13 November 2020

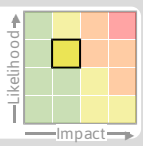


Day	Date	Trend since last FGS
Friday	13 Nov 2020 10:30-23:59	Steady →
Saturday	14 Nov 2020	Increased ↑
Sunday	15 Nov 2020	Increased ↑
Monday	16 Nov 2020	Increased ↑
Tuesday	17 Nov 2020	Increased ↑

Minor coastal/tidal flooding impacts are probable on Saturday and Sunday for parts of the coasts of England and Wales. The overall flood risk is LOW.

## Specific Areas of Concern Map 1: Saturday 14 November 2020

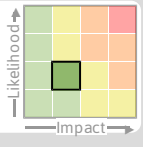
**RISK AREA A**  
Impact **MINOR**  
Likelihood **MEDIUM**



Source Coastal/Tidal  
Likely duration 2 Days

Minor impacts on Saturday and Sunday due to large waves and spring tides.

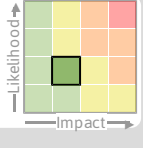
**RISK AREA B**  
Impact **MINOR**  
Likelihood **LOW**



Source Coastal/Tidal  
Likely duration 2 Days

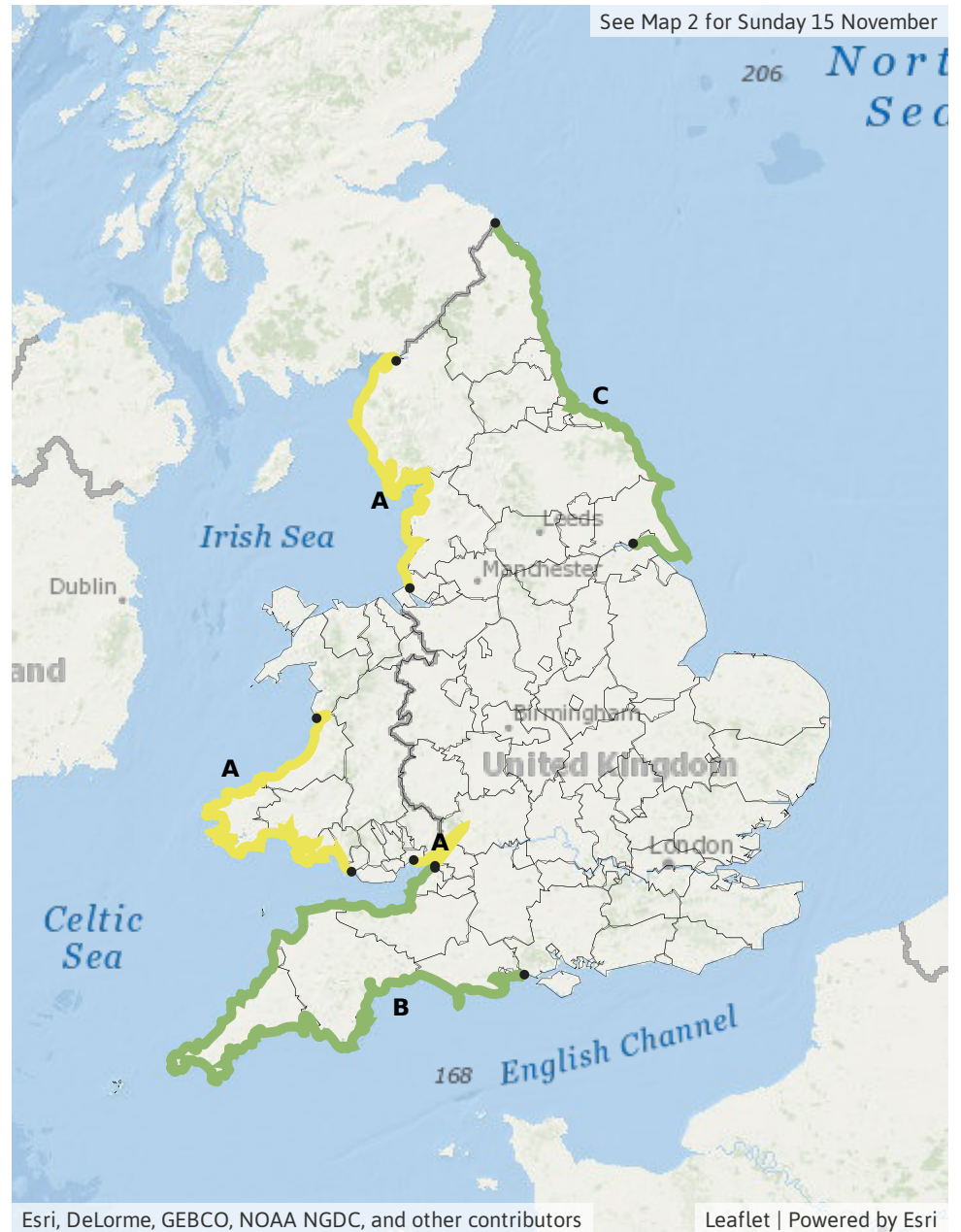
Minor impacts possible late Saturday and Sunday due to large waves and spring tides.

**RISK AREA C**  
Impact **MINOR**  
Likelihood **LOW**



Source Coastal/Tidal  
Likely duration 3 Days

Coastal/tidal impacts possible Saturday afternoon until Monday

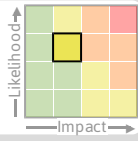


# Flood Guidance Statement

10:30hrs Friday 13 November 2020

### Specific Areas of Concern Map 2: Sunday 15 November 2020

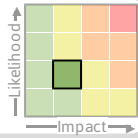
**RISK AREA A**  
Impact **MINOR**  
Likelihood **MEDIUM**



Source Coastal/Tidal  
Likely duration 2 Days

Minor impacts on Saturday and Sunday due to large waves and spring tides

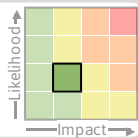
**RISK AREA B**  
Impact **MINOR**  
Likelihood **LOW**



Source Coastal/Tidal  
Likely duration 2 Days

Minor impacts possible late Saturday and Sunday due to large waves and spring tides.

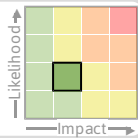
**RISK AREA C**  
Impact **MINOR**  
Likelihood **LOW**



Source Coastal/Tidal  
Likely duration 3 Days

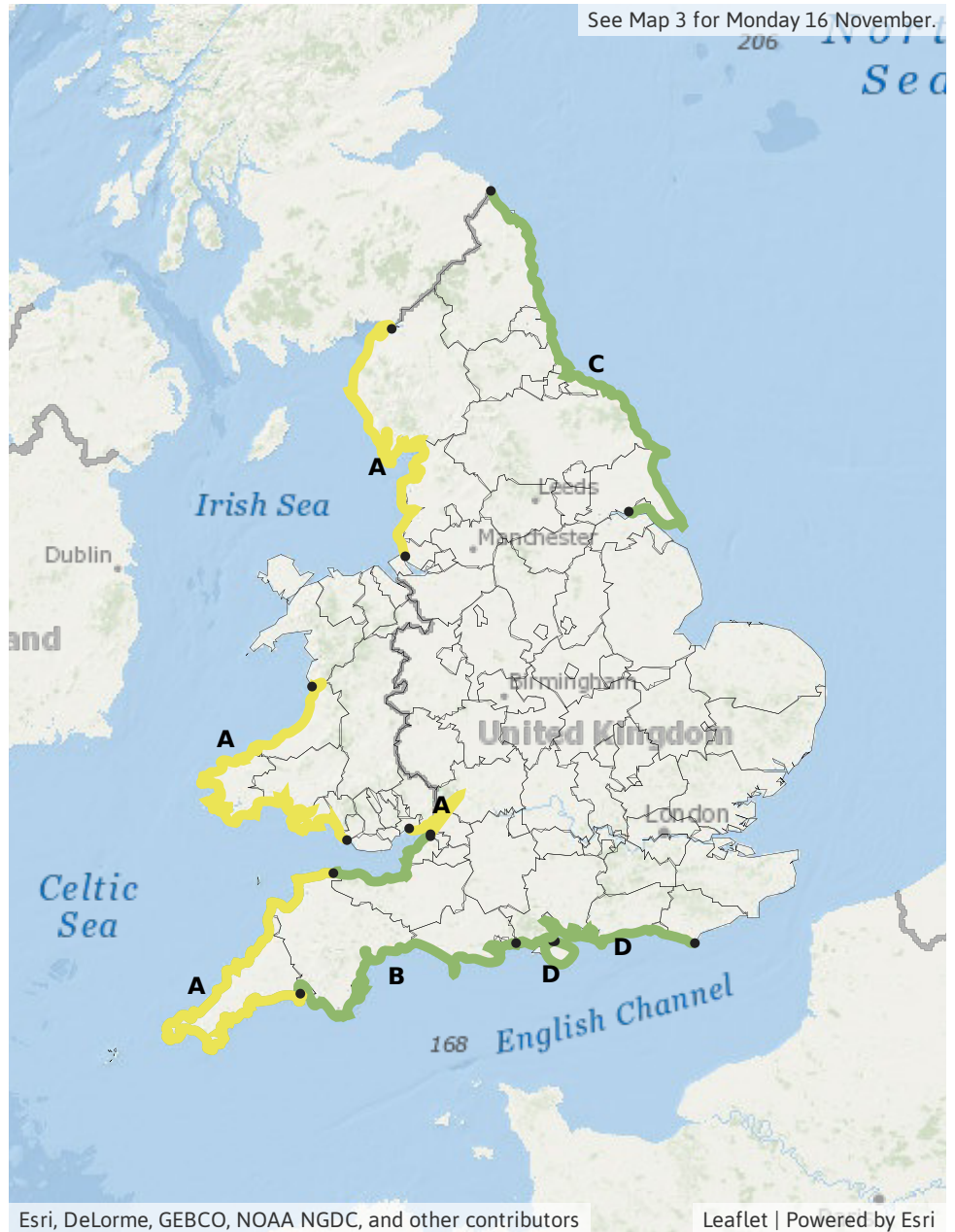
Coastal/tidal impacts possible Saturday afternoon until Monday

**RISK AREA D**  
Impact **MINOR**  
Likelihood **LOW**



Source Coastal/Tidal  
Likely duration 2 Days

Coastal/tidal impacts possible on Sunday and Monday.



# Flood Guidance Statement

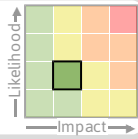
10:30hrs Friday 13 November 2020

### Specific Areas of Concern Map 3: Monday 16 November 2020.

#### RISK AREA C

Impact **MINOR**

Likelihood **LOW**



Source Coastal/Tidal

Likely duration 3 Days

Coastal/tidal impacts possible Saturday afternoon until Monday

#### RISK AREA D

Impact **MINOR**

Likelihood **LOW**



Source Coastal/Tidal

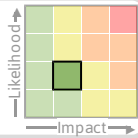
Likely duration 2 Days

Coastal/tidal impacts possible on Sunday and Monday.

#### RISK AREA E

Impact **MINOR**

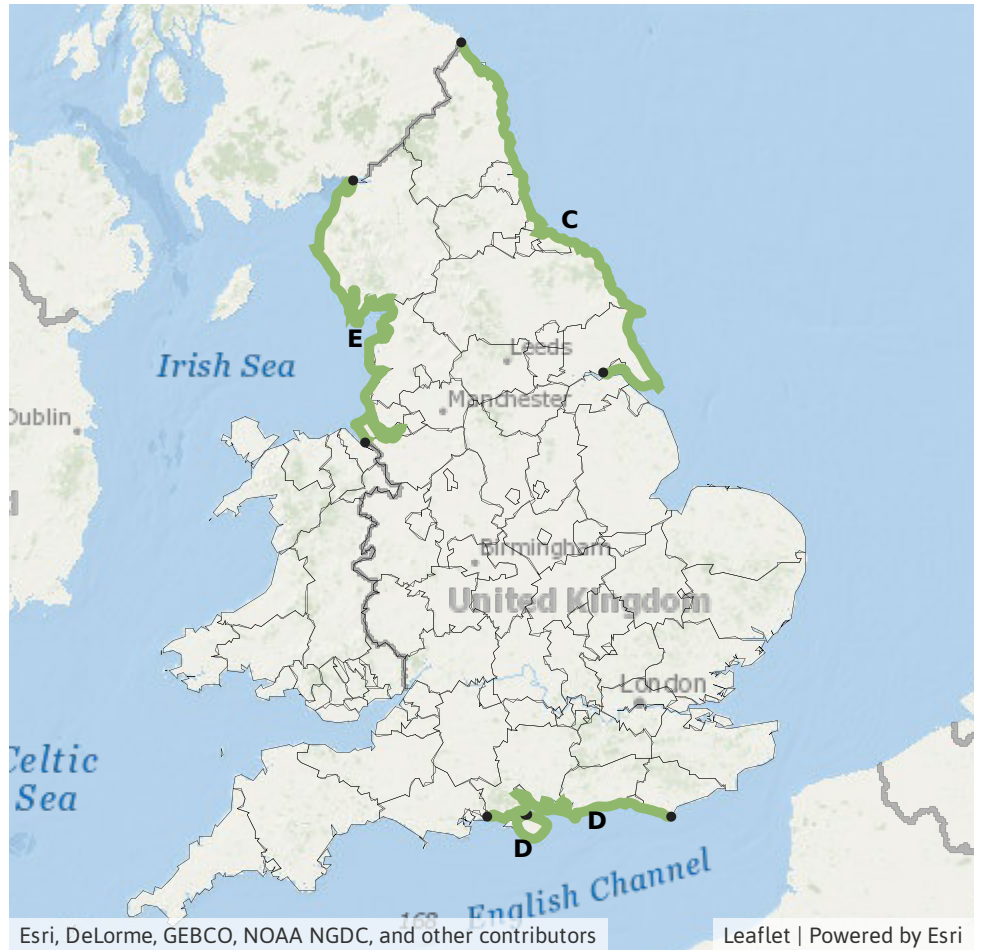
Likelihood **LOW**



Source Coastal/Tidal

Likely duration 1 Day

Minor coastal impacts possible on Monday.



## Assessment of flood risk



### Coastal/Tidal

---

The coastal/tidal flood risk is LOW.

Minor coastal/tidal flooding impacts are probable for parts of the coast of Wales and the north-west of England later on Saturday and on Sunday. This extends into parts of the south-west of England on Sunday. Minor coastal/tidal flooding impacts are possible elsewhere on these days and are possible but not expected around the rest of the coast of Wales and Essex.

Minor coastal/tidal flooding impacts are also possible for parts of coast of England on Monday and are possible but not expected into Tuesday in the north-east of England.

This is due to large waves and spring tides through this period.



### Surface water

---

The surface water flood risk is VERY LOW for the next five days.

Localised minor surface water flooding impacts are possible but not expected on Saturday across parts of the south-west of England and south Wales, and on Sunday across parts of south-east England. This is due heavy rain at times with potential for leaf-fall and blocked drains.



### Rivers

---

The river flood risk is VERY LOW for the next five days.

Localised minor river flooding impacts are possible but not expected on Saturday across parts of the south-west of England and south Wales, extending into Sunday for south Wales. Further minor river flooding impacts are possible but not expected on Sunday across parts of south-east England. This is due to heavy rain at times.

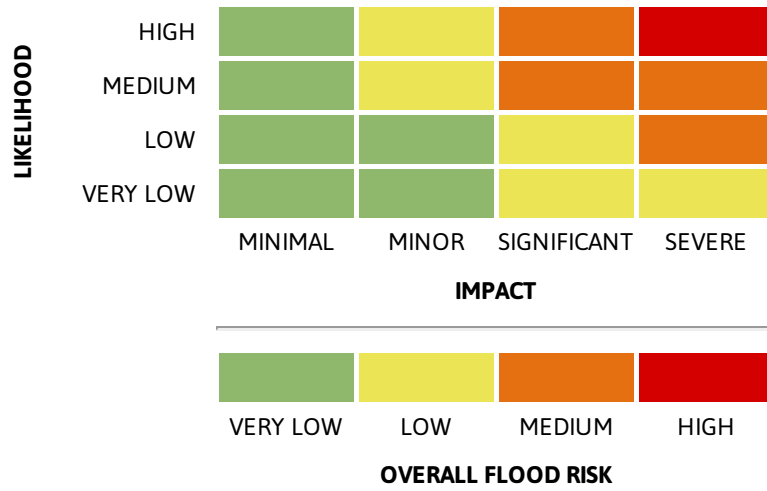


### Groundwater

---

The groundwater flood risk is VERY LOW for the next five days.

### Flood risk matrix



### Summary of potential impacts

#### MINIMAL

Isolated and minor flooding of low-lying land and roads  
Isolated spray/wave on coastal promenades  
Little or no disruption to travel, but wet road surfaces

#### MINOR

Localised flooding of land and roads  
Flooding affecting individual properties  
Disruption to travel and key sites in flood plans

#### SIGNIFICANT

Flooding affecting parts of communities  
Possible danger to life and damage to buildings/structures  
Disruption to travel and key sites in flood plans

#### SEVERE

Danger to life, severe disruption to travel  
Widespread flooding affecting whole communities  
Widespread disruption or loss of infrastructure  
Large scale evacuation of properties possible

Next statement due **10:30hrs Saturday 14 November 2020 (all times are local)**

Contact details **Flood Forecasting Centre Duty Hydrometeorologist - 0300 12345 01**

More information <http://www.ffc-environment-agency.metoffice.gov.uk>