

Flood Guidance Statement

10:30hrs Thursday 12 November 2020



Thursday

12 Nov 2020 10:30-23:59
Trend since last FGS

Steady →

Friday

13 Nov 2020

Steady →

Saturday

14 Nov 2020

Increased ↑

Sunday

15 Nov 2020

Increased ↑

Monday

16 Nov 2020

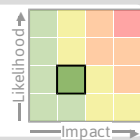
Increased ↑

Minor coastal flooding impacts are possible from late Saturday until Monday for some coasts in the west. Elsewhere minor coastal, river and surface water flooding impacts are possible but not expected at times. The overall flood risk is VERY LOW.

Specific Area of Concern Map 1: Late Saturday 14 until Monday 16 November.

RISK AREA A

Impact **MINOR**
Likelihood **LOW**

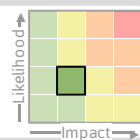


Source Coastal/Tidal
Likely duration 3 Days

Minor coastal impacts possible late Saturday evening until Monday.

RISK AREA B

Impact **MINOR**
Likelihood **LOW**

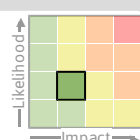


Source Coastal/Tidal
Likely duration 1 Day

Minor impacts possible on Sunday due to large waves and spring tides.

RISK AREA C

Impact **MINOR**
Likelihood **LOW**



Source Coastal/Tidal
Likely duration 2 Days

Minor impacts possible on Saturday and Sunday.



Esri, DeLorme, GEBCO, NOAA NGDC, and other contributors

Leaflet | Powered by Esri

Assessment of flood risk



Coastal/Tidal

The coastal/tidal flood risk is VERY LOW for the next five days.

Minor coastal flooding impacts are possible for parts of Wales and coasts in the west and south of England at times from late Saturday through to Monday (see Map 1).

Minor coastal flooding impacts are also possible but not expected on Sunday in the north-east of England and along the south coast of England, continuing into Monday in the north-east.

This is due to spring tides and large waves.



Surface water

The surface water flood risk is VERY LOW for the next five days.

Localised minor surface water flooding impacts are possible but not expected on Saturday across parts of the south-west of England and Wales and on Sunday across parts of southern and central England and East Anglia. This is due a spell of very heavy rainfall with potential for leaf-fall and blocked drains.



Rivers

The river flood risk is VERY LOW for the next five days.

Localised minor river flooding impacts are possible but not expected on Saturday across parts of the south-west of England and Wales, extending into Sunday for Wales.

Further minor river flooding impacts are possible but not expected on Sunday across parts of southern and central England and East Anglia. This is due a spell of very heavy rainfall.



Groundwater

The groundwater flood risk is VERY LOW for the next five days.

Flood risk matrix



Summary of potential impacts

MINIMAL

Isolated and minor flooding of low-lying land and roads
Isolated spray/wave on coastal promenades
Little or no disruption to travel, but wet road surfaces

MINOR

Localised flooding of land and roads
Flooding affecting individual properties
Disruption to travel and key sites in flood plans

SIGNIFICANT

Flooding affecting parts of communities
Possible danger to life and damage to buildings/structures
Disruption to travel and key sites in flood plans

SEVERE

Danger to life, severe disruption to travel
Widespread flooding affecting whole communities
Widespread disruption or loss of infrastructure
Large scale evacuation of properties possible

Next statement due **10:30hrs Friday 13 November 2020 (all times are local)**

Contact details **Flood Forecasting Centre Duty Hydrometeorologist - 0300 12345 01**

More information <http://www.ffc-environment-agency.metoffice.gov.uk>