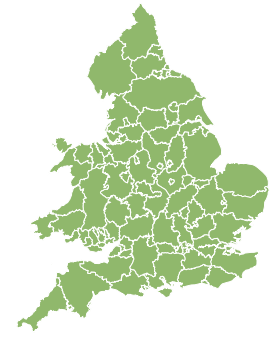


Flood Guidance Statement

10:30hrs Wednesday 11 November 2020



Wednesday

11 Nov 2020 10:30-23:59
Trend since last FGS

Increased ↑

Thursday

12 Nov 2020

Steady →

Friday

13 Nov 2020

Steady →

Saturday

14 Nov 2020

Increased ↑

Sunday

15 Nov 2020

Increased ↑

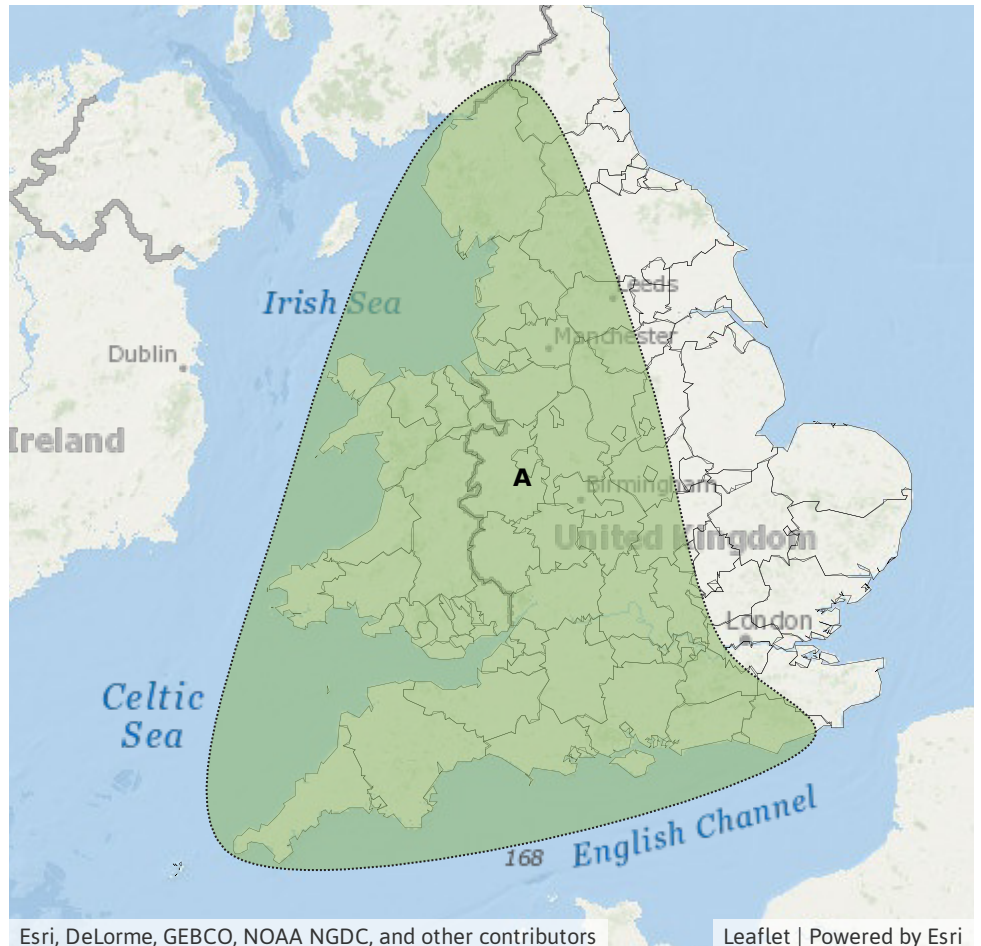
Minor surface water flooding impacts are possible today (Wednesday) and minor coastal flooding impacts are possible on Sunday in north-west England. The overall flood risk is VERY LOW.

Specific Area of Concern Map 1: Wednesday 11 November.

RISK AREA A
Impact **MINOR**
Likelihood **LOW**

Source Surface
Likely duration 1 Day

Short spell of heavy rainfall combining with leaf fall.

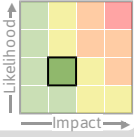


Flood Guidance Statement

10:30hrs Wednesday 11 November 2020

Specific Area of Concern Map 2: Sunday 15 November.

RISK AREA B
Impact **MINOR**
Likelihood **LOW**



Source Coastal/Tidal
Likely duration 1 + Day

Minor coastal impacts possible on Sunday.



Assessment of flood risk



Surface water

The surface water flood risk is VERY LOW for the next five days.

Localised minor surface water flooding impacts are possible this evening (Wednesday) for parts of Wales and north-west, central and southern England. This is due a spell of very heavy rainfall with potential for leaf-fall and blocked drains.

Localised minor surface water impacts are possible but not expected on Saturday and Sunday across southern and central parts of England and Wales due to the potential for persistent, heavy rainfall.



Coastal/Tidal

The coastal/tidal flood risk is VERY LOW for the next five days.

Local minor coastal flooding impacts are possible in north-west England on Sunday and possible but not expected on Saturday.

Minor coastal flooding impacts are also possible but not expected along parts of the coasts of Wales and north-east England on Saturday and Sunday.

This is due to unsettled conditions coinciding with high astronomical tide levels.



Rivers

The river flood risk is VERY LOW for the next five days.

Localised minor river impacts are possible but not expected on Saturday and Sunday across southern and central parts of England and Wales due to the potential for persistent, heavy rainfall.



Groundwater

The groundwater flood risk is VERY LOW for the next five days.

Flood Guidance Statement

10:30hrs Wednesday 11 November 2020

Flood risk matrix



Summary of potential impacts

MINIMAL

Isolated and minor flooding of low-lying land and roads
Isolated spray/wave on coastal promenades
Little or no disruption to travel, but wet road surfaces

MINOR

Localised flooding of land and roads
Flooding affecting individual properties
Disruption to travel and key sites in flood plans

SIGNIFICANT

Flooding affecting parts of communities
Possible danger to life and damage to buildings/structures
Disruption to travel and key sites in flood plans

SEVERE

Danger to life, severe disruption to travel
Widespread flooding affecting whole communities
Widespread disruption or loss of infrastructure
Large scale evacuation of properties possible

Next statement due **10:30hrs Thursday 12 November 2020 (all times are local)**

Contact details **Flood Forecasting Centre Duty Hydrometeorologist - 0300 12345 01**

More information <http://www.ffc-environment-agency.metoffice.gov.uk>