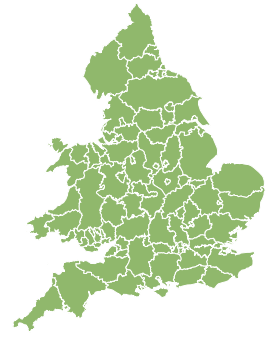
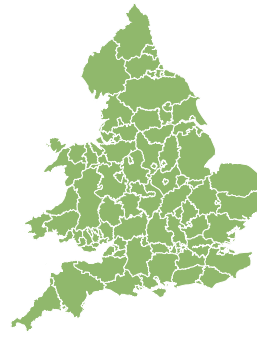
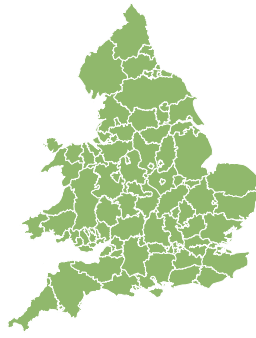
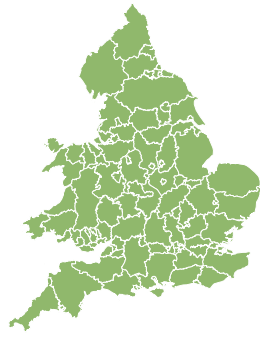
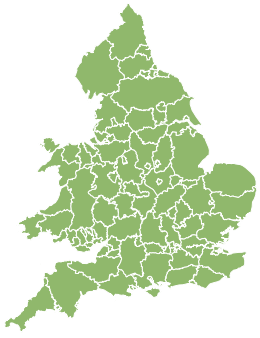


# Flood Guidance Statement

10:30hrs Monday 09 November 2020

FLOODFORECASTINGCENTRE

a working partnership between Environment Agency | Met Office



Monday

9 Nov 2020 10:30-23:59  
Trend since last FGS

Steady



Tuesday

10 Nov 2020

Steady



Wednesday

11 Nov 2020

Steady



Thursday

12 Nov 2020

Steady



Friday

13 Nov 2020

Steady



Minor surface water and river flooding impacts are possible but not expected in parts of the south of England and Wales today (Monday) and overnight into Tuesday. The overall flood risk is VERY LOW.

## Assessment of flood risk



### Surface water

The surface water flood risk is VERY LOW for the next five days.

Local minor surface water flooding impacts are possible but not expected today (Monday) and overnight into Tuesday for parts of the south of England and Wales. This is due to the potential for heavy, thundery showers.



### Rivers

The river flood risk is VERY LOW for the next five days.

Local minor river flooding impacts from small, fast responding rivers are possible but not expected today (Monday) and overnight into Tuesday for parts of the south of England and Wales. This is due to the potential for heavy, thundery showers.



### Coastal/Tidal

The coastal/tidal flood risk is VERY LOW for the next five days.



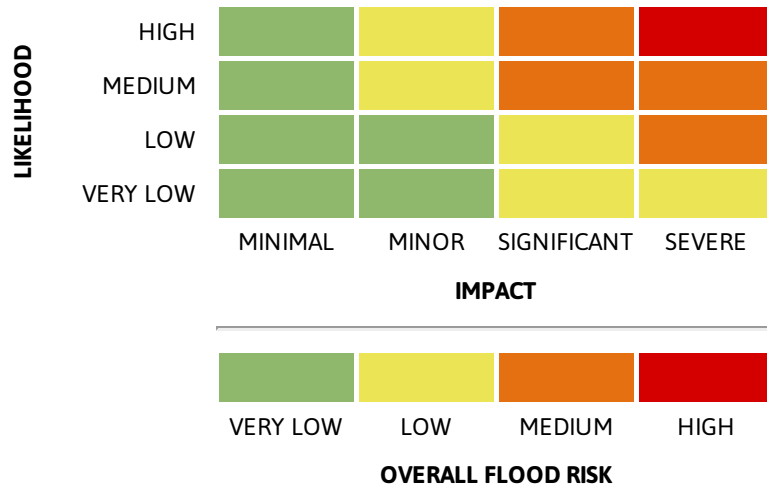
### Groundwater

The groundwater flood risk is VERY LOW for the next five days.

# Flood Guidance Statement

10:30hrs Monday 09 November 2020

## Flood risk matrix



## Summary of potential impacts

### MINIMAL

Isolated and minor flooding of low-lying land and roads  
Isolated spray/wave on coastal promenades  
Little or no disruption to travel, but wet road surfaces

### MINOR

Localised flooding of land and roads  
Flooding affecting individual properties  
Disruption to travel and key sites in flood plans

### SIGNIFICANT

Flooding affecting parts of communities  
Possible danger to life and damage to buildings/structures  
Disruption to travel and key sites in flood plans

### SEVERE

Danger to life, severe disruption to travel  
Widespread flooding affecting whole communities  
Widespread disruption or loss of infrastructure  
Large scale evacuation of properties possible

Next statement due **10:30hrs Tuesday 10 November 2020 (all times are local)**

Contact details **Flood Forecasting Centre Duty Hydrometeorologist - 0300 12345 01**

More information <http://www.ffc-environment-agency.metoffice.gov.uk>