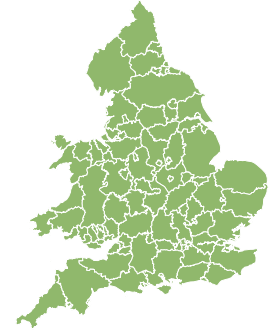
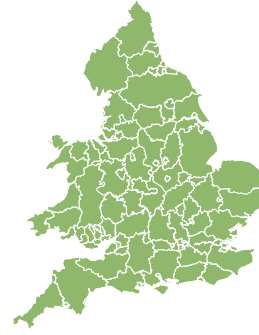
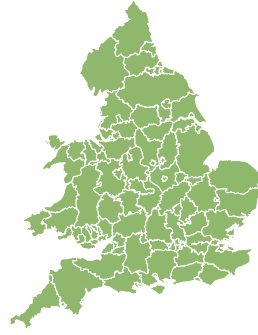
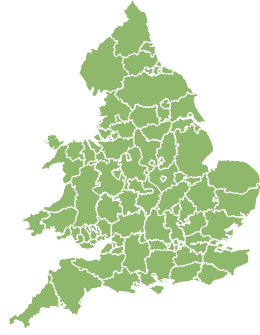
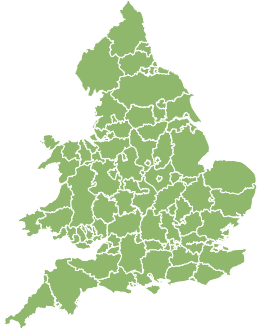


Flood Guidance Statement

10:30hrs Friday 06 November 2020

FLOODFORECASTINGCENTRE

a working partnership between Environment Agency | Met Office



Friday

6 Nov 2020 10:30-23:59
Trend since last FGS

Steady



Saturday

7 Nov 2020

Steady



Sunday

8 Nov 2020

Steady



Monday

9 Nov 2020

Increased



Tuesday

10 Nov 2020

Steady



Ongoing minor river flooding impacts are possible along parts of the River Ouse in Yorkshire today. Minor surface water and river flooding impacts are possible but not expected on Monday. The overall flood risk is VERY LOW.

Assessment of flood risk



Rivers

The river flood risk is VERY LOW for the next five days.

Ongoing minor river flooding impacts are possible along parts of the River Ouse in Yorkshire today. River levels are gradually falling.

Local minor flood impacts from small, fast responding rivers are possible but not expected on Monday for parts of the south-west of England and Wales. This is due to the potential for heavy, thundery showers.



Surface water

The surface water flood risk is VERY LOW for the next five days.

Local minor surface water flooding impacts are possible but not expected on Monday for parts of the south-west of England and Wales. This is due to the potential for heavy, thundery showers.



Coastal/Tidal

The coastal/tidal flood risk is VERY LOW for the next five days.



Groundwater

The groundwater flood risk is VERY LOW for the next five days.

Flood Guidance Statement

10:30hrs Friday 06 November 2020

Flood risk matrix



Summary of potential impacts

MINIMAL

Isolated and minor flooding of low-lying land and roads
Isolated spray/wave on coastal promenades
Little or no disruption to travel, but wet road surfaces

MINOR

Localised flooding of land and roads
Flooding affecting individual properties
Disruption to travel and key sites in flood plans

SIGNIFICANT

Flooding affecting parts of communities
Possible danger to life and damage to buildings/structures
Disruption to travel and key sites in flood plans

SEVERE

Danger to life, severe disruption to travel
Widespread flooding affecting whole communities
Widespread disruption or loss of infrastructure
Large scale evacuation of properties possible

Next statement due **10:30hrs Saturday 07 November 2020 (all times are local)**

Contact details **Flood Forecasting Centre Duty Hydrometeorologist - 0300 12345 01**

More information <http://www.ffc-environment-agency.metoffice.gov.uk>