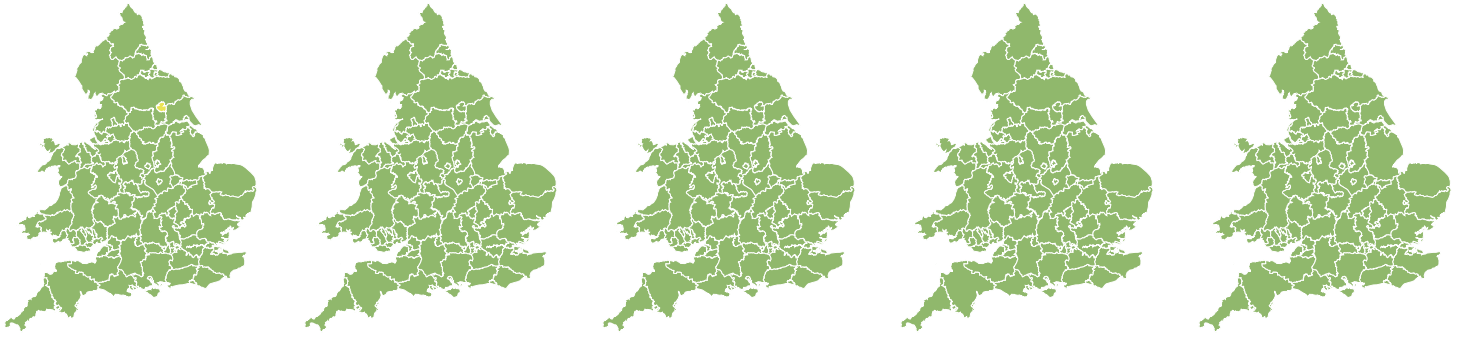


Flood Guidance Statement

10:30hrs Thursday 05 November 2020



Thursday

5 Nov 2020 10:30-23:59
Trend since last FGS

Steady →

Friday

6 Nov 2020

Decreased ↓

Saturday

7 Nov 2020

Steady →

Sunday

8 Nov 2020

Steady →

Monday

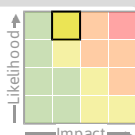
9 Nov 2020

Steady →

Ongoing minor river flooding impacts are expected along parts of the River Ouse in York today and are possible in parts of Yorkshire until Friday. The overall flood risk is **LOW**.

Specific Areas of Concern Map 1: Thursday 5 November 2020

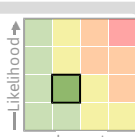
RISK AREA A
Impact **MINOR**
Likelihood **HIGH**



Source River
Likely duration 1 Day

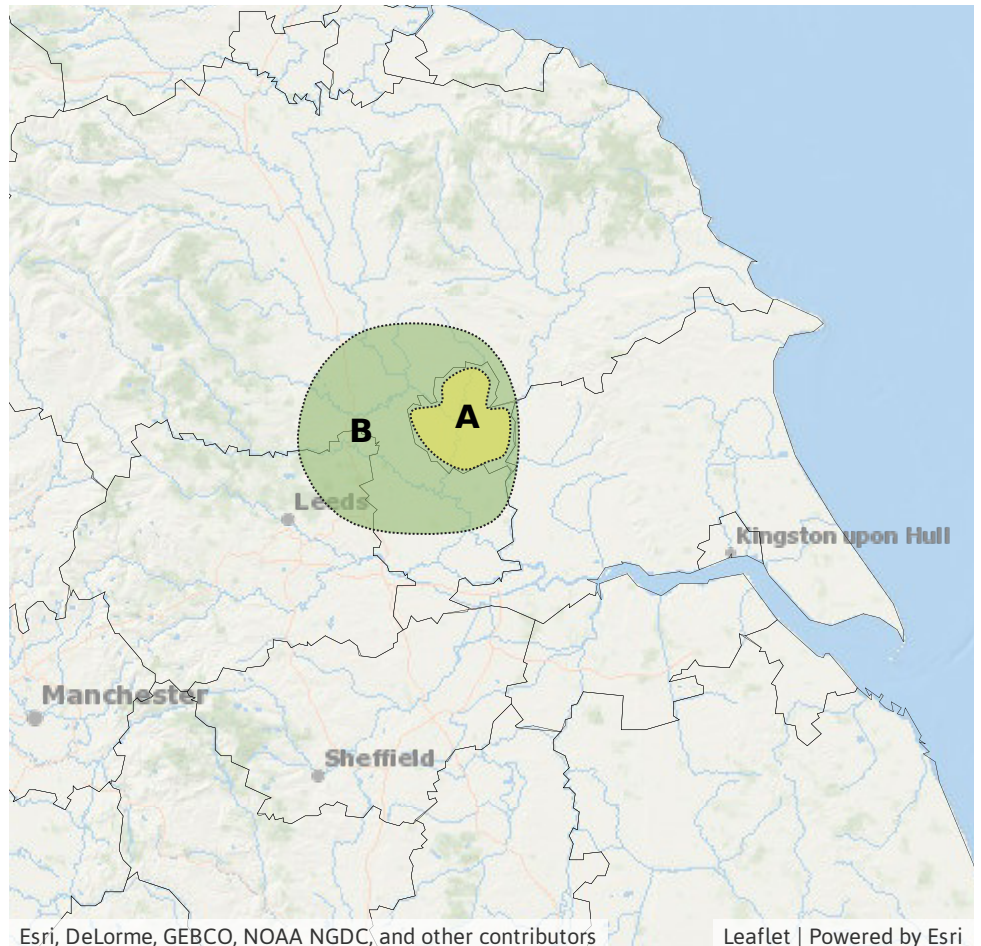
Ongoing flooding impacts in York from the River Ouse today.

RISK AREA B
Impact **MINOR**
Likelihood **LOW**



Source River
Likely duration 1 Day

Ongoing river flooding possible.



Assessment of flood risk



Rivers

The river flood risk is LOW today and VERY LOW on following days.

Ongoing minor river flooding impacts are expected along parts of the River Ouse around York today. Minor river flooding impacts continue to be possible over other parts of Yorkshire until Friday. River levels remain high due to recent wet weather but are gradually falling.



Surface water

The surface water flood risk is VERY LOW for the next five days.



Coastal/Tidal

The coastal/tidal flood risk is VERY LOW for the next five days.



Groundwater

The groundwater flood risk is VERY LOW for the next five days.

Flood risk matrix



Summary of potential impacts

MINIMAL

Isolated and minor flooding of low-lying land and roads
Isolated spray/wave on coastal promenades
Little or no disruption to travel, but wet road surfaces

MINOR

Localised flooding of land and roads
Flooding affecting individual properties
Disruption to travel and key sites in flood plans

SIGNIFICANT

Flooding affecting parts of communities
Possible danger to life and damage to buildings/structures
Disruption to travel and key sites in flood plans

SEVERE

Danger to life, severe disruption to travel
Widespread flooding affecting whole communities
Widespread disruption or loss of infrastructure
Large scale evacuation of properties possible

Next statement due **10:30hrs Friday 06 November 2020 (all times are local)**

Contact details **Flood Forecasting Centre Duty Hydrometeorologist - 0300 12345 01**

More information <http://www.ffc-environment-agency.metoffice.gov.uk>