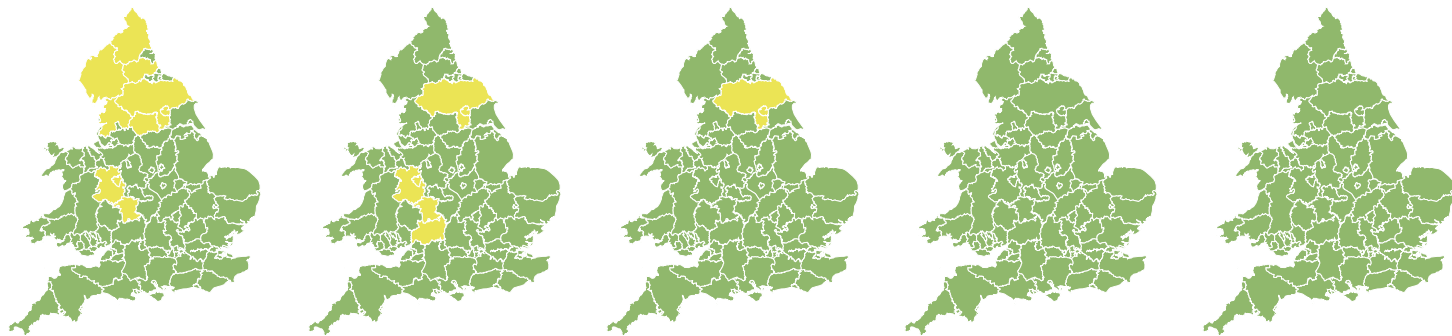


Flood Guidance Statement

10:30hrs Monday 02 November 2020



Monday

2 Nov 2020 10:30-23:59
Trend since last FGS

Steady →

Tuesday

3 Nov 2020

Steady →

Wednesday

4 Nov 2020

Steady →

Thursday

5 Nov 2020

Steady →

Friday

6 Nov 2020

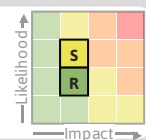
Steady →

Ongoing significant river flooding impacts are possible but not expected in parts of northern England today. Further minor surface water impacts are probable today in northern England. Ongoing river flooding elsewhere. The overall flood risk is LOW.

Specific Areas of Concern Map 1: Monday 2 November 2020

RISK AREA A

Impact **MINOR**
Likelihood **MEDIUM**

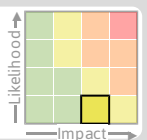


Source River Surface
Likely duration 1 Day

Further heavy rain on wet ground

RISK AREA B

Impact **SIGNIFICANT**
Likelihood **VERY LOW**

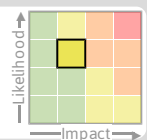


Source River
Likely duration 1 Day

On-going river flooding in Yorkshire

RISK AREA C

Impact **MINOR**
Likelihood **MEDIUM**

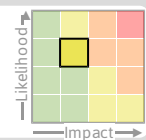


Source River
Likely duration 3 Days

Ongoing river response from Monday until Wednesday.

RISK AREA D

Impact **MINOR**
Likelihood **MEDIUM**

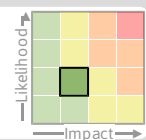


Source River
Likely duration 2 Days

Ongoing river flooding along the River Severn until Wednesday.

RISK AREA E

Impact **MINOR**
Likelihood **LOW**



Source River Surface
Likely duration 2 Days

Heavy and persistent showers may cause minor impacts through Mon and early Tue.

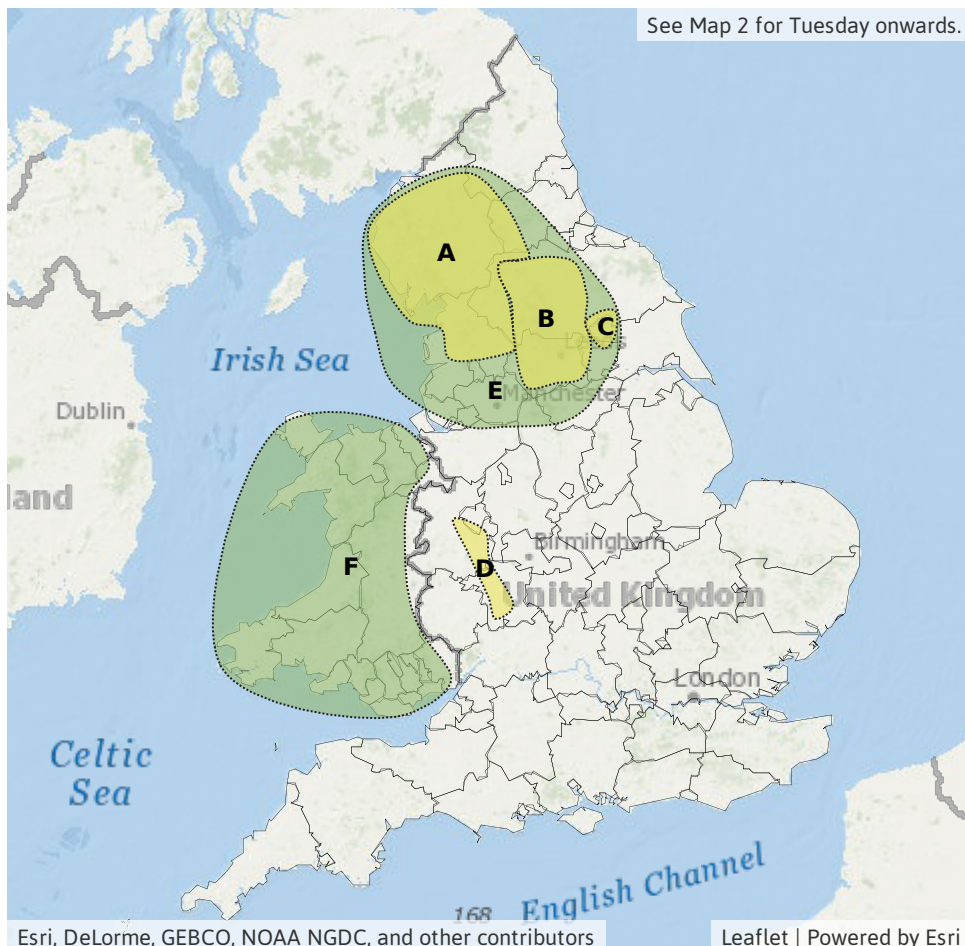
RISK AREA F

Impact **MINOR**
Likelihood **LOW**



Source River
Likely duration 1 Day

Rivers continuing to respond from Sunday and early Monday's rainfall.



See Map 2 for Tuesday onwards.

Esri, DeLorme, GEBCO, NOAA NGDC, and other contributors

Leaflet | Powered by Esri

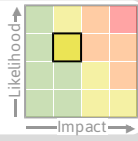
Flood Guidance Statement

10:30hrs Monday 02 November 2020

Specific Areas of Concern Map 2: Tuesday 3 and Wednesday 4 November 2020

RISK AREA C

Impact **MINOR**
Likelihood **MEDIUM**

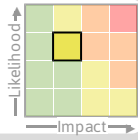


Source River
Likely duration 3 Days

Ongoing river response from Monday until Wednesday.

RISK AREA D

Impact **MINOR**
Likelihood **MEDIUM**

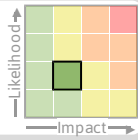


Source River
Likely duration 2 Days

Ongoing river response until Tuesday.

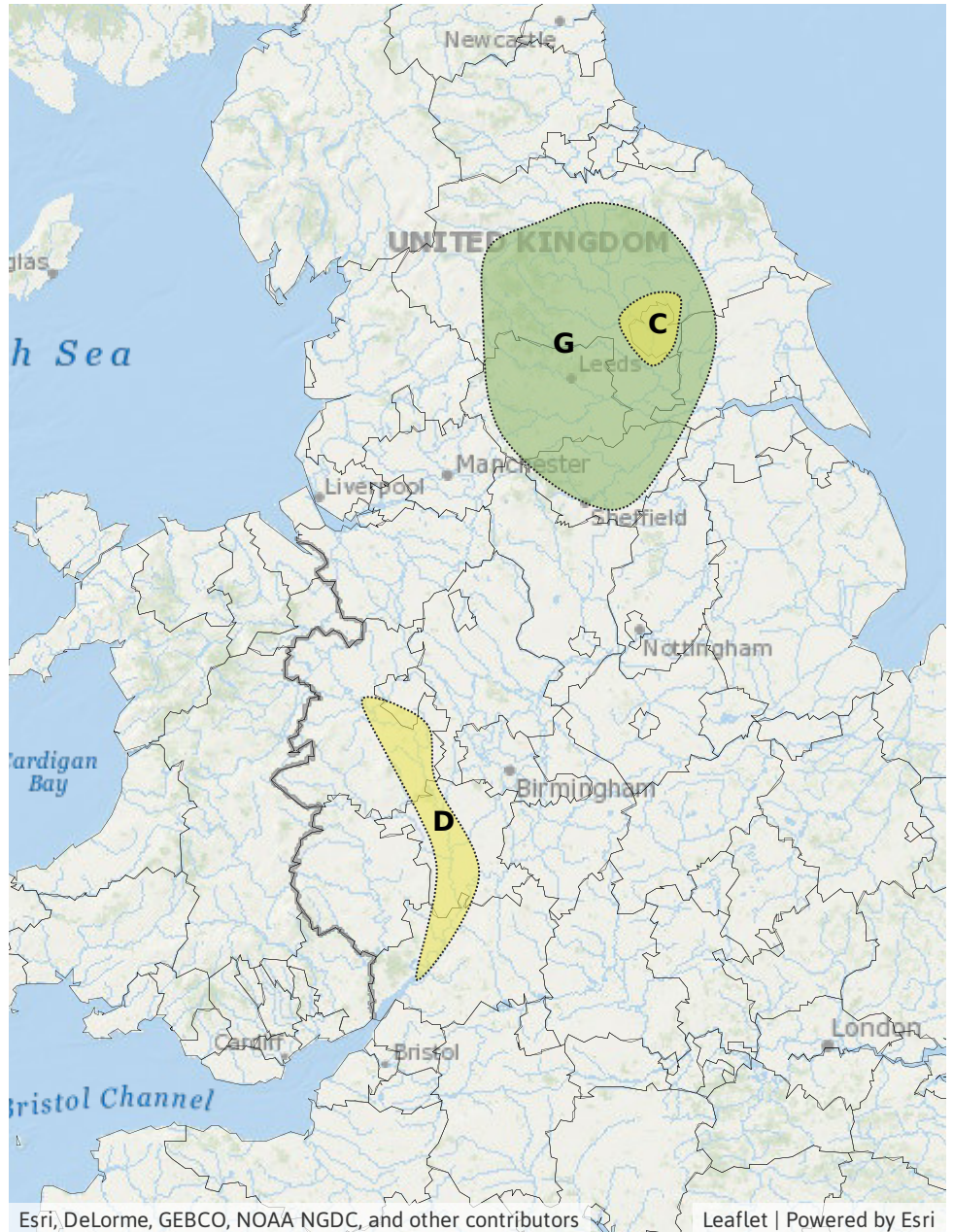
RISK AREA G

Impact **MINOR**
Likelihood **LOW**



Source River
Likely duration 2 Days

Possible ongoing river flooding.



Assessment of flood risk



Rivers

The river flood risk is LOW from today until Wednesday.

Significant river flooding impacts are possible but not expected in parts of Yorkshire as rivers respond to recent rainfall. Continuing minor impacts are also possible in Wales, the north of England and along parts of the River Severn.

New minor river flooding impacts are possible in the north of England today into early Tuesday due further rain this evening. Minor river flooding impacts are possible but not expected across the south west of England and south of Wales on Tuesday due to further heavy rain.



Surface water

The surface water flood risk is LOW today.

Minor surface water flooding impacts are probable in the north of England today as a result of heavy rain this evening. Minor surface water flooding impacts are possible but not expected across the south west of England and south of Wales on Tuesday due to further heavy rain.



Coastal/Tidal

The coastal/tidal flood risk is VERY LOW for the next five days.

Minor coastal flooding impacts are possible but not expected through today for parts of the south and west coasts of England and Wales. Only minimal flooding impacts are now expected for the north-east coast of England today. This is due to the potential for coastal gales combining with high tide bringing a risk of localised spray and wave over-topping to exposed parts of the coast.



Groundwater

The groundwater flood risk is VERY LOW for the next five days.

Flood Guidance Statement

10:30hrs Monday 02 November 2020

Flood risk matrix



Summary of potential impacts

MINIMAL

Isolated and minor flooding of low-lying land and roads
Isolated spray/wave on coastal promenades
Little or no disruption to travel, but wet road surfaces

MINOR

Localised flooding of land and roads
Flooding affecting individual properties
Disruption to travel and key sites in flood plans

SIGNIFICANT

Flooding affecting parts of communities
Possible danger to life and damage to buildings/structures
Disruption to travel and key sites in flood plans

SEVERE

Danger to life, severe disruption to travel
Widespread flooding affecting whole communities
Widespread disruption or loss of infrastructure
Large scale evacuation of properties possible

Next statement due **10:30hrs Tuesday 03 November 2020 (all times are local)**

Contact details **Flood Forecasting Centre Duty Hydrometeorologist - 0300 12345 01**

More information <http://www.ffc-environment-agency.metoffice.gov.uk>