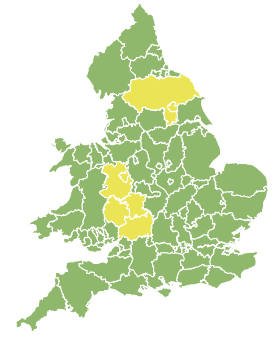
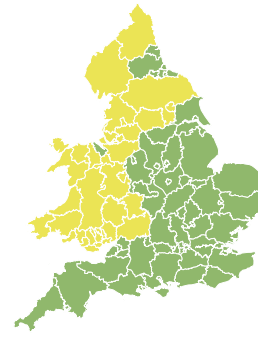
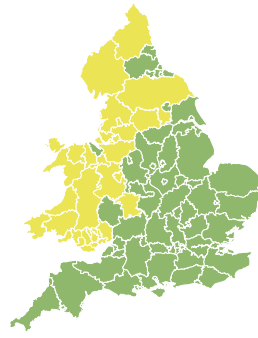
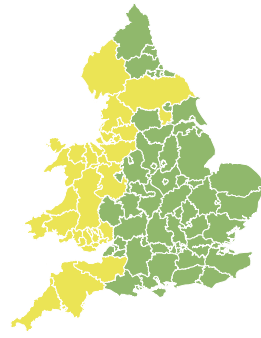
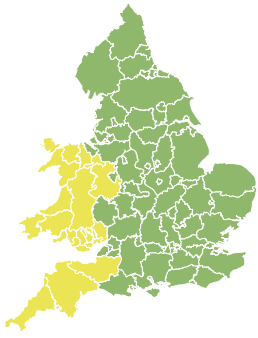


# Flood Guidance Statement

10:30hrs Friday 30 October 2020



Friday

30 Oct 2020 10:30-23:59  
Trend since last FGS

Decreased ↓

Saturday

31 Oct 2020

Decreased ↓

Sunday

1 Nov 2020

Steady →

Monday

2 Nov 2020

Steady →

Tuesday

3 Nov 2020

Increased ↑

Significant surface water and river flooding is possible from Sunday across parts of Wales and England. Minor impacts are also probable from today (Friday). The overall flood risk is LOW.

## Specific Areas of Concern Map 1: Morning and afternoon of Friday 30 October 2020

**RISK AREA A**

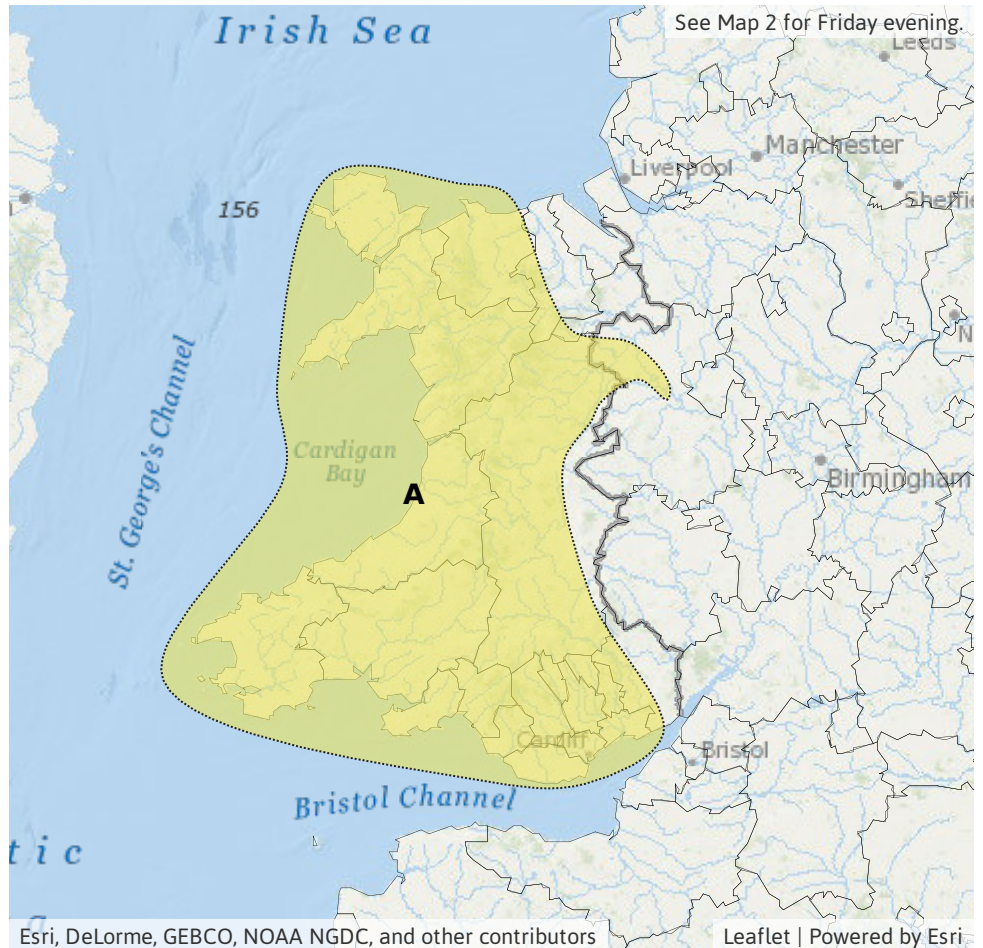
Impact **MINOR**

Likelihood **MEDIUM**

Source River Surface

Likely duration 1 Day

Ongoing minor flooding across Wales & Upper Severn today.

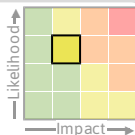


# Flood Guidance Statement

10:30hrs Friday 30 October 2020

## Specific Areas of Concern Map 2: Late Friday 30 and Saturday 31 October 2020

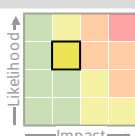
**RISK AREA B**  
Impact **MINOR**  
Likelihood **MEDIUM**



Source River Surface  
Likely duration 2 Days

Heavy rain in Wales from Fri night spreading NE on Sat.

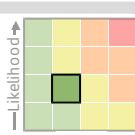
**RISK AREA C**  
Impact **MINOR**  
Likelihood **MEDIUM**



Source Surface  
Likely duration 2 Days

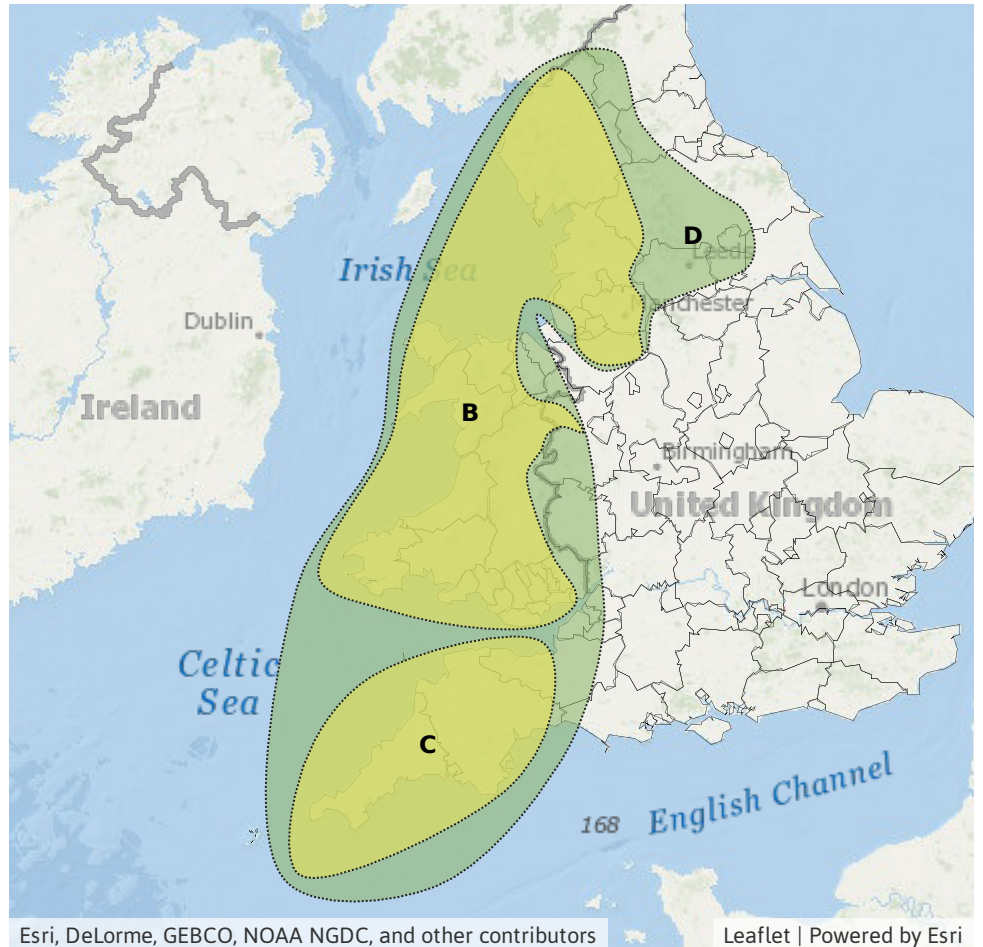
Heavy rain Fri night and Sat leading to local minor surface water impacts.

**RISK AREA D**  
Impact **MINOR**  
Likelihood **LOW**



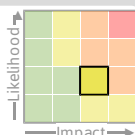
Source River Surface  
Likely duration 2 Days

Heavy, persistent frontal rain.



## Specific Areas of Concern Map 3: Sunday 1 and Monday 2 November 2020

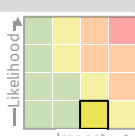
**RISK AREA E**  
Impact **SIGNIFICANT**  
Likelihood **LOW**



Source River Surface  
Likely duration 2 Days

Heavy rain Sunday into early Monday morning.

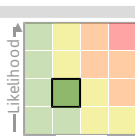
**RISK AREA F**  
Impact **SIGNIFICANT**  
Likelihood **VERY LOW**



Source River  
Likely duration 3 + Days

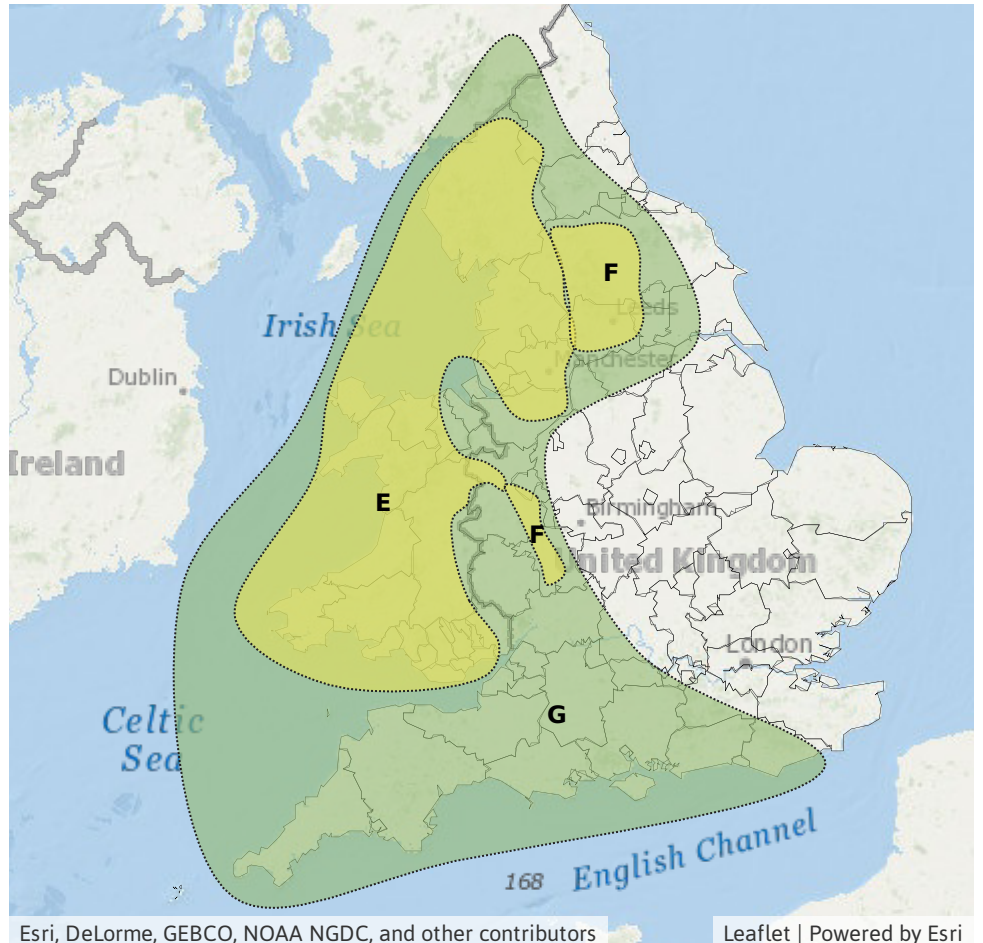
Ongoing river flooding.

**RISK AREA G**  
Impact **MINOR**  
Likelihood **LOW**



Source River Surface  
Likely duration 2 Days

Further heavy rain falling on sensitive catchments.

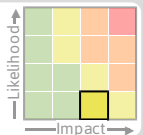


# Flood Guidance Statement

10:30hrs Friday 30 October 2020

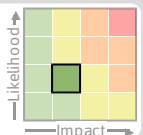
### Specific Areas of Concern Map 4: Tuesday 3 November 2020

**RISK AREA F**  
Impact **SIGNIFICANT**  
Likelihood **VERY LOW**

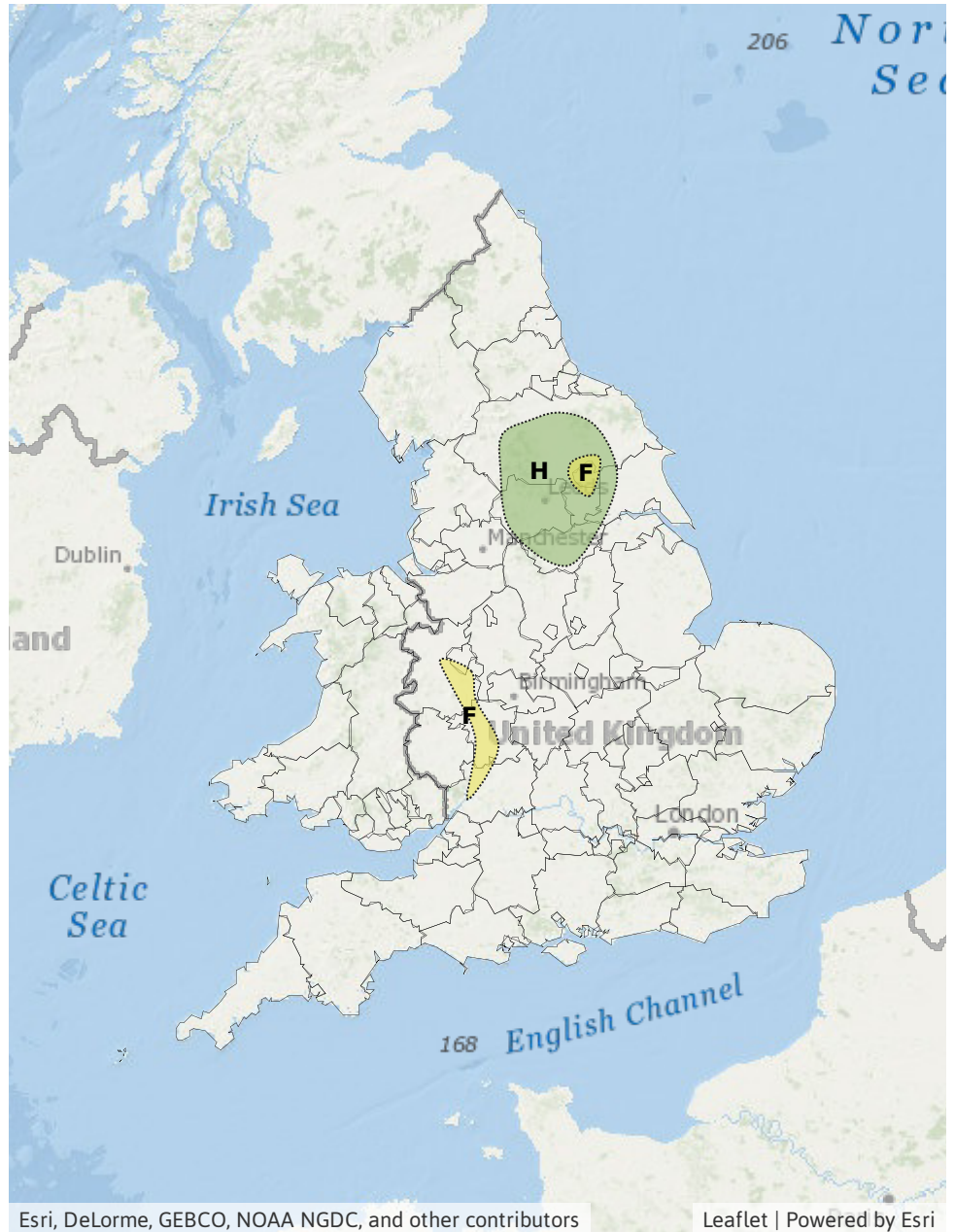


Source River  
Likely duration 3 + Days  
Ongoing river response.

**RISK AREA H**  
Impact **MINOR**  
Likelihood **LOW**



Source River  
Likely duration 2 + Days  
Possible ongoing river flooding.



## Assessment of flood risk



### Rivers

---

The river flood risk is LOW from today.

Significant river flooding impacts are possible in Wales and parts of England from Sunday and minor impacts are also probable from today. This is due to successive bouts of heavy and persistent rainfall. Minor impacts are also possible more widely.

The effect of successive rainfall events may lead to an escalation of flood risk in the coming days.



### Surface water

---

The surface water flood risk is LOW from today until Monday.

Significant surface water flooding impacts are possible in Wales and parts of England on Sunday and Monday and minor impacts are also probable at times. This is due to successive bouts of heavy and persistent rainfall. Minor impacts are also possible more widely.



### Coastal/Tidal

---

The coastal/tidal flood risk is VERY LOW for the next five days.

Minor coastal flooding impacts are possible but not expected through the weekend and into Monday for parts of the south and west coasts of England and Wales. Minor coastal impacts are also possible for the north-east coast of England on Monday. This is due to spells of coastal gales over the spring tide period bringing a risk of over-topping and spray to exposed parts of the coast.



### Groundwater

---

The groundwater flood risk is VERY LOW for the next five days.

### Flood risk matrix



### Summary of potential impacts

#### MINIMAL

Isolated and minor flooding of low-lying land and roads  
Isolated spray/wave on coastal promenades  
Little or no disruption to travel, but wet road surfaces

#### MINOR

Localised flooding of land and roads  
Flooding affecting individual properties  
Disruption to travel and key sites in flood plans

#### SIGNIFICANT

Flooding affecting parts of communities  
Possible danger to life and damage to buildings/structures  
Disruption to travel and key sites in flood plans

#### SEVERE

Danger to life, severe disruption to travel  
Widespread flooding affecting whole communities  
Widespread disruption or loss of infrastructure  
Large scale evacuation of properties possible

Next statement due **10:30hrs Saturday 31 October 2020 (all times are local)**

Contact details **Flood Forecasting Centre Duty Hydrometeorologist - 0300 12345 01**

More information <http://www.ffc-environment-agency.metoffice.gov.uk>