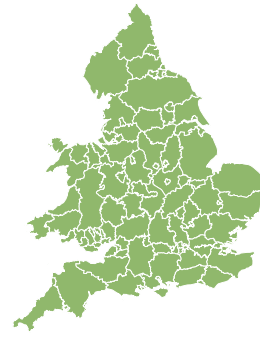
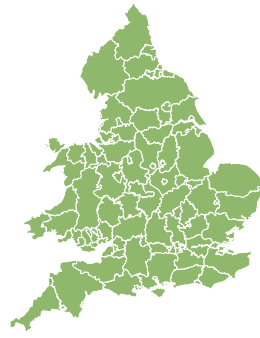
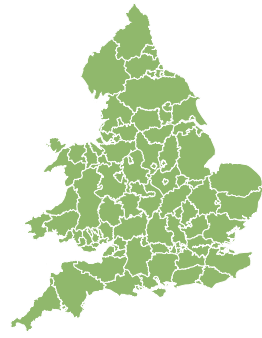


# Flood Guidance Statement

10:30hrs Monday 12 October 2020



**Monday**

12 Oct 2020 10:30-23:59  
Trend since last FGS

Steady →

**Tuesday**

13 Oct 2020

Increased ↑

**Wednesday**

14 Oct 2020

Steady →

**Thursday**

15 Oct 2020

Steady →

**Friday**

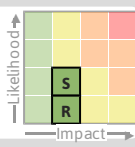
16 Oct 2020

Steady →

Minor surface water flooding impacts are possible in the south-east of England on Tuesday. The overall flood risk is **VERY LOW**.

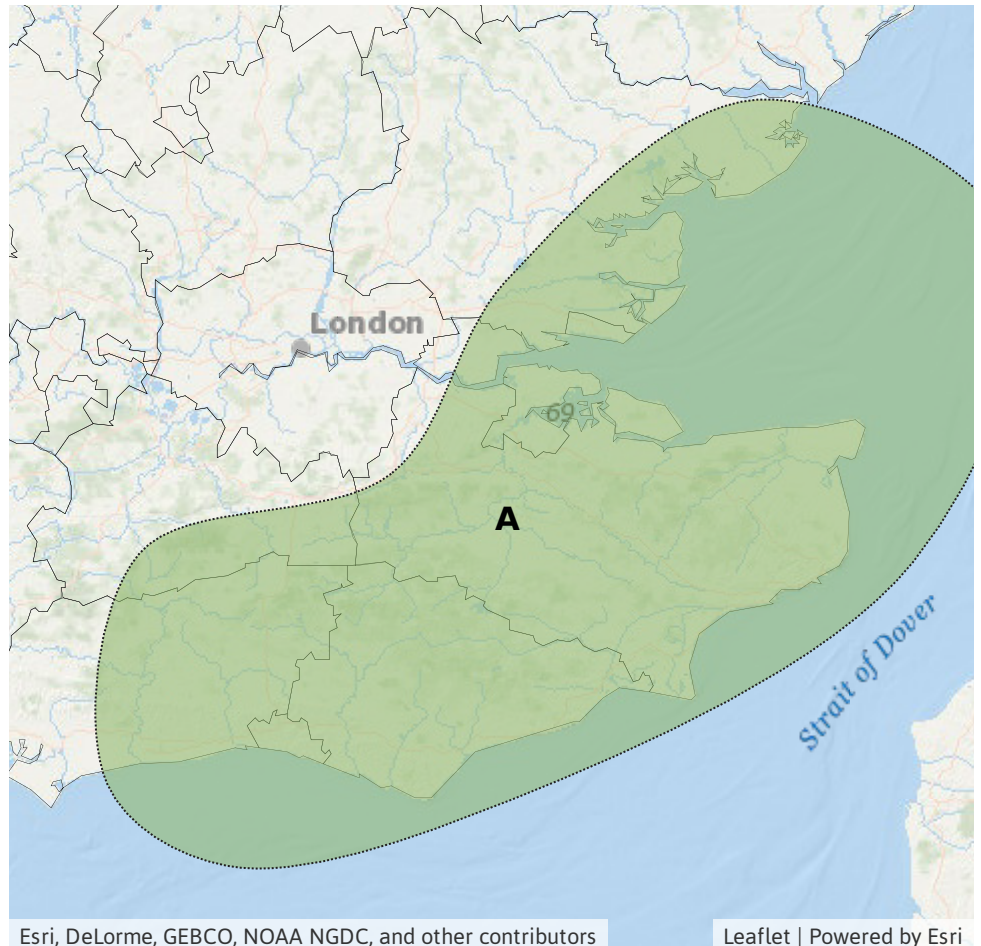
### Specific Area of Concern Map 1: Tuesday 13 October 2020.

**RISK AREA A**  
Impact **MINOR**  
Likelihood **LOW**



Source River Surface  
Likely duration 1 Day

Heavy rain overnight into Tuesday morning.



## Assessment of flood risk



### Surface water

---

The surface water flood risk is VERY LOW for the next five days.

Minor surface water flooding impacts are possible in the far south-east of England from the early hours of Tuesday morning. This is due to the potential for heavy rain.



### Rivers

---

The river flood risk is VERY LOW for the next five days.

Minor river flooding impacts are possible but not expected for the far south-east of England from the early hours of Tuesday. This is due to the potential for heavy rain.



### Coastal/Tidal

---

The coastal/tidal flood risk is VERY LOW for the next five days.



### Groundwater

---

The groundwater flood risk is VERY LOW for the next five days.

# Flood Guidance Statement

10:30hrs Monday 12 October 2020

### Flood risk matrix



### Summary of potential impacts

#### MINIMAL

Isolated and minor flooding of low-lying land and roads  
Isolated spray/wave on coastal promenades  
Little or no disruption to travel, but wet road surfaces

#### MINOR

Localised flooding of land and roads  
Flooding affecting individual properties  
Disruption to travel and key sites in flood plans

#### SIGNIFICANT

Flooding affecting parts of communities  
Possible danger to life and damage to buildings/structures  
Disruption to travel and key sites in flood plans

#### SEVERE

Danger to life, severe disruption to travel  
Widespread flooding affecting whole communities  
Widespread disruption or loss of infrastructure  
Large scale evacuation of properties possible

Next statement due **10:30hrs Tuesday 13 October 2020 (all times are local)**

Contact details **Flood Forecasting Centre Duty Hydrometeorologist - 0300 12345 01**

More information <http://www.ffc-environment-agency.metoffice.gov.uk>