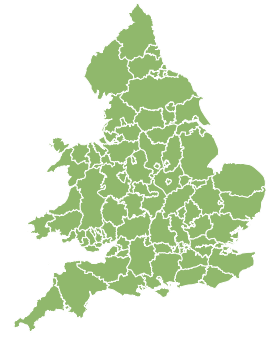
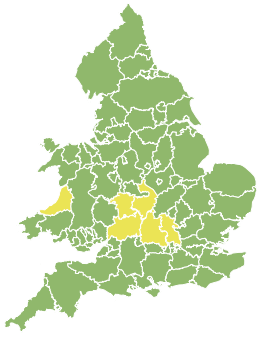


Flood Guidance Statement

10:30hrs Monday 05 October 2020



Monday

5 Oct 2020 10:30-23:59
Trend since last FGS

Decreased ↓

Tuesday

6 Oct 2020

Steady →

Wednesday

7 Oct 2020

Steady →

Thursday

8 Oct 2020

Increased ↑

Friday

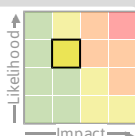
9 Oct 2020

Steady →

Ongoing minor river flooding is probable in parts of southern and central England today (Monday). The overall flood risk is LOW.

Specific Area of Concern Map 1: Monday 5 October 2020

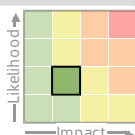
RISK AREA A
Impact **MINOR**
Likelihood **MEDIUM**



Source River
Likely duration 1 Day

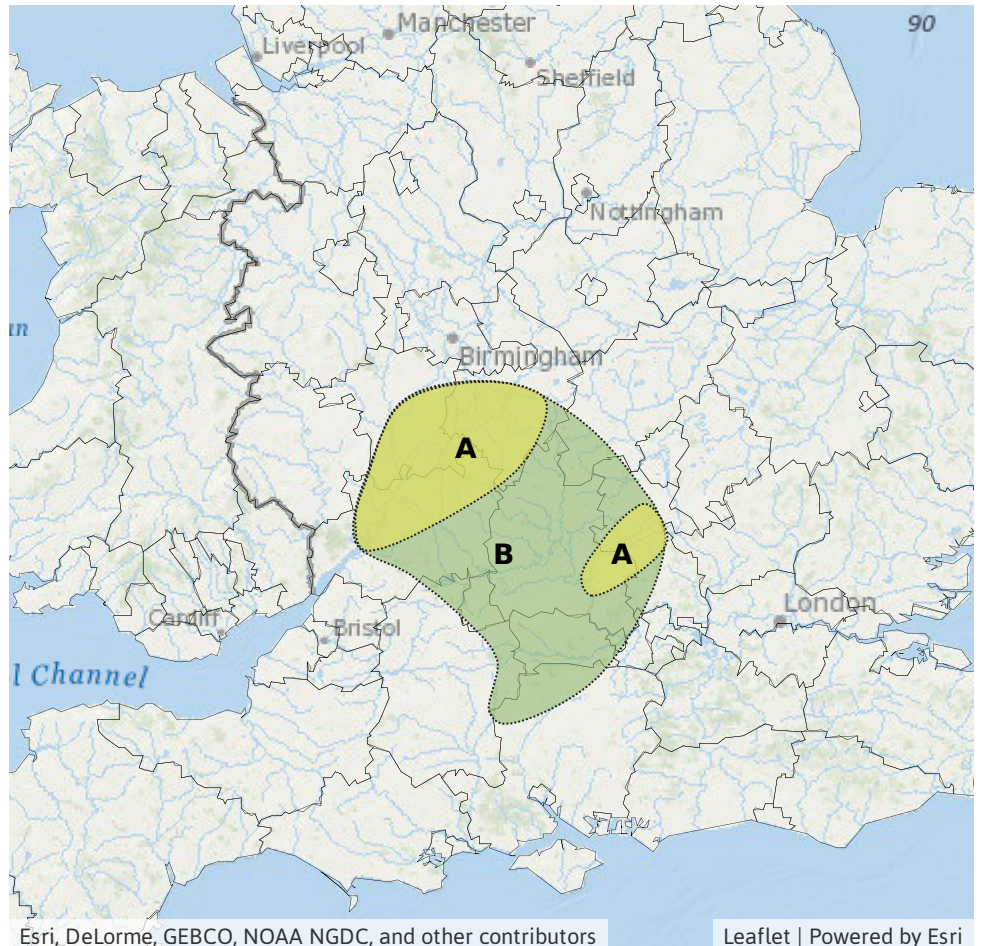
Ongoing river flooding during Monday.

RISK AREA B
Impact **MINOR**
Likelihood **LOW**



Source River
Likely duration 1 Day

Ongoing river flooding during Monday.

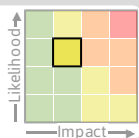


Flood Guidance Statement

10:30hrs Monday 05 October 2020

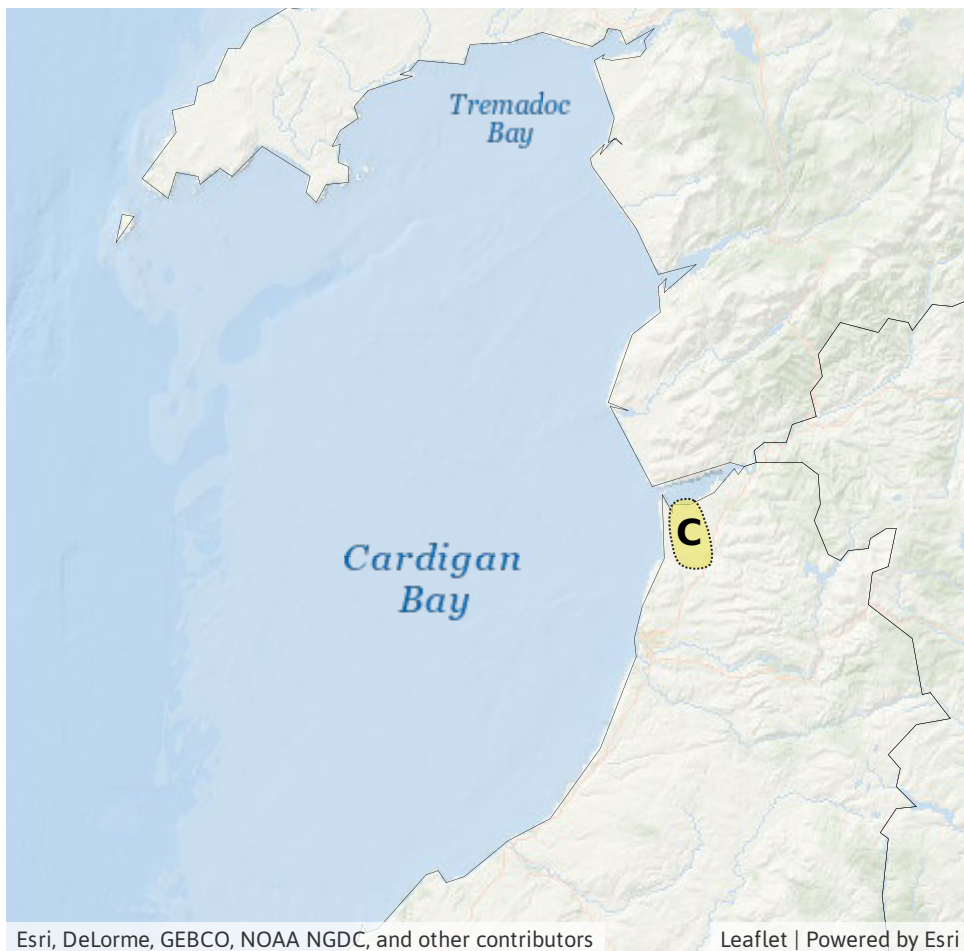
Specific Area of Concern Map 2: Monday 5 October 2020

RISK AREA **C**
Impact **MINOR**
Likelihood **MEDIUM**



Source Coastal/Tidal
Likely duration 1 Day

Afon Leri watercourse is at risk of flooding nearby land at times of high tide.



Esri, DeLorme, GEBCO, NOAA NGDC, and other contributors

Leaflet | Powered by Esri

Assessment of flood risk



Rivers

The river flood risk is LOW today (Monday).

Ongoing minor river flooding impacts are probable on Monday for parts of southern and central England for some slower responding rivers. This is due to rain that has already fallen.

Minor river flooding impacts are possible but not expected over the southern half of England and Wales on Thursday. This is due to the potential for heavy rain.



Coastal/Tidal

The coastal/tidal flood risk is LOW today (Monday).

Minor tidal flooding impacts are probable near Ynyslas in Ceredigion today (Monday). This is due to a breach in the Afon Leri watercourse embankment, which will allow nearby land to flood when water levels increase during times of high tide.



Surface water

The surface water flood risk is VERY LOW for the next five days.

Minor surface water flooding impacts are possible but not expected over the southern half of England and Wales on Thursday. This is due to the potential for heavy rain.



Groundwater

The groundwater flood risk is VERY LOW for the next five days.

Flood Guidance Statement

10:30hrs Monday 05 October 2020

Flood risk matrix



Summary of potential impacts

MINIMAL

Isolated and minor flooding of low-lying land and roads
Isolated spray/wave on coastal promenades
Little or no disruption to travel, but wet road surfaces

MINOR

Localised flooding of land and roads
Flooding affecting individual properties
Disruption to travel and key sites in flood plans

SIGNIFICANT

Flooding affecting parts of communities
Possible danger to life and damage to buildings/structures
Disruption to travel and key sites in flood plans

SEVERE

Danger to life, severe disruption to travel
Widespread flooding affecting whole communities
Widespread disruption or loss of infrastructure
Large scale evacuation of properties possible

Next statement due **10:30hrs Tuesday 06 October 2020 (all times are local)**

Contact details **Flood Forecasting Centre Duty Hydrometeorologist - 0300 12345 01**

More information <http://www.ffc-environment-agency.metoffice.gov.uk>