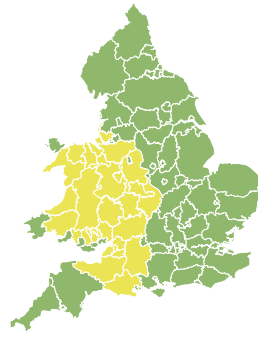
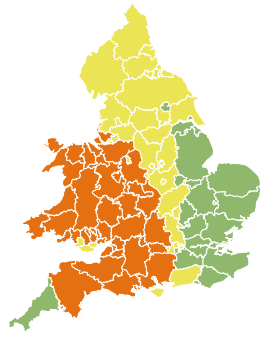
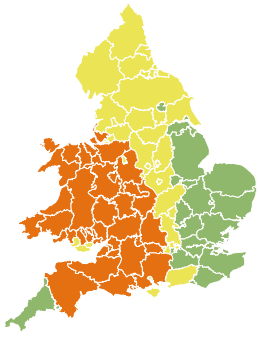


# Flood Guidance Statement

15:30hrs Saturday 03 October 2020



Saturday

3 Oct 2020 15:30-23:59  
Trend since last FGS

Steady →

Sunday

4 Oct 2020

Steady →

Monday

5 Oct 2020

Steady →

Tuesday

6 Oct 2020

Steady →

Wednesday

7 Oct 2020

Steady →

Significant surface water flooding is probable and significant river flooding is possible across parts of Wales and England this weekend. Ongoing minor river flooding continuing early next week. The overall flood risk is MEDIUM.

## Specific Area of Concern Map 1: Saturday 03 and Sunday 04 October.

**RISK AREA A**

Impact **SIGNIFICANT**  
Likelihood **MEDIUM**

Source River Surface  
Likely duration 2 Days

River and surface water flooding. River flooding from Saturday afternoon.

**RISK AREA B**

Impact **SIGNIFICANT**  
Likelihood **LOW**

Source River Surface  
Likely duration 2 Days

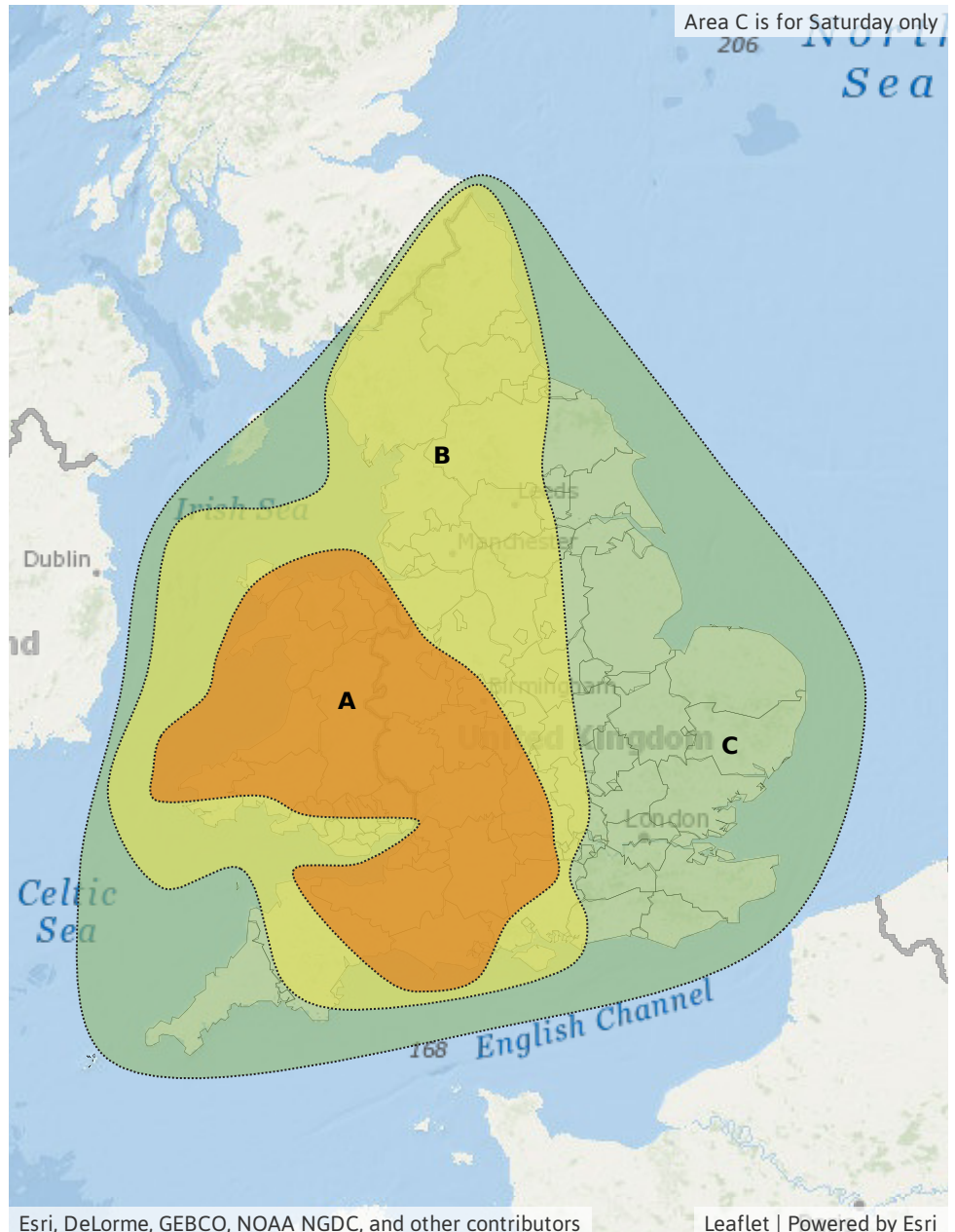
River and surface water flooding. River flooding from Saturday afternoon.

**RISK AREA C**

Impact **MINOR**  
Likelihood **LOW**

Source River Surface  
Likely duration 1 Day

River and surface water flooding. River flooding from Saturday afternoon.

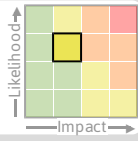


# Flood Guidance Statement

15:30hrs Saturday 03 October 2020

### Specific Area of Concern Map 2: Monday 05 and Tuesday 06 October.

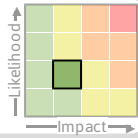
**RISK AREA D**  
Impact **MINOR**  
Likelihood **MEDIUM**



Source River  
Likely duration 1 Day

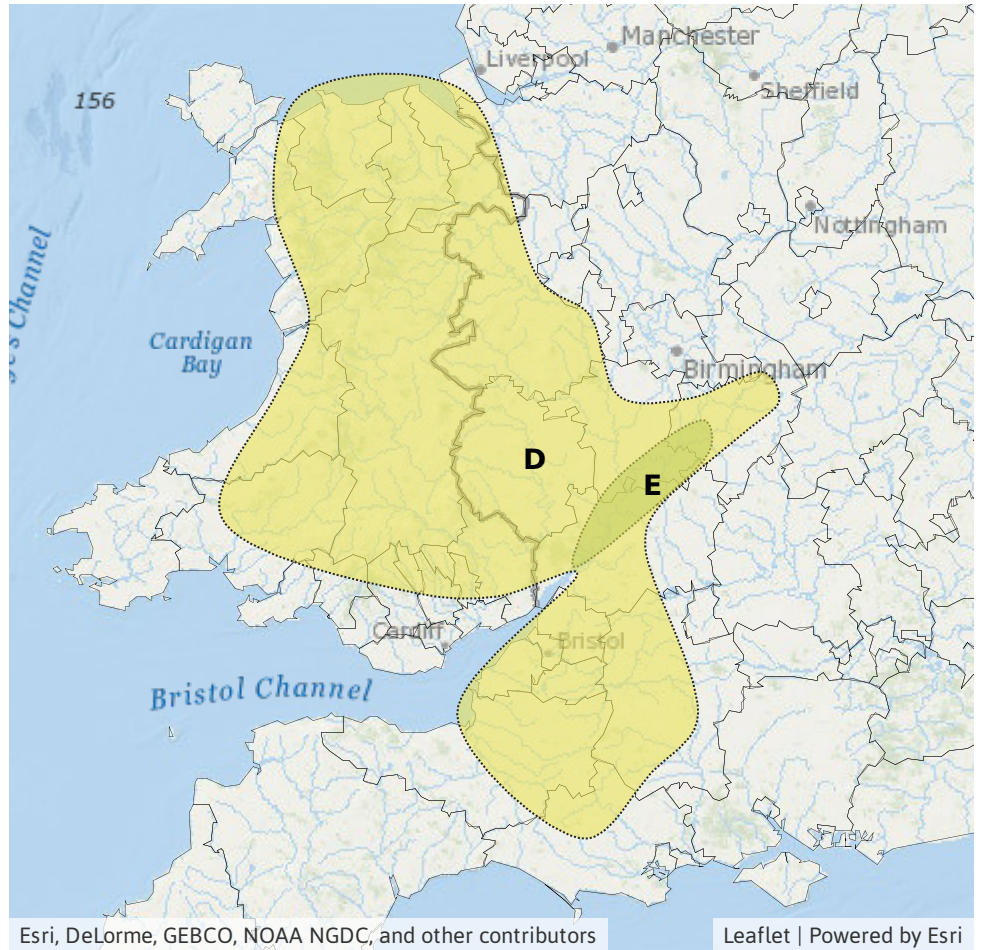
Ongoing river flooding during Monday.

**RISK AREA E**  
Impact **MINOR**  
Likelihood **LOW**



Source River  
Likely duration 1 Day

Ongoing river flooding possibly continuing into Tuesday.

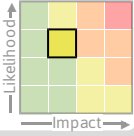


# Flood Guidance Statement

15:30hrs Saturday 03 October 2020

## Specific Area of Concern Map 3: Saturday 03 October to Monday 05 October.

**RISK AREA G**  
Impact **MINOR**  
Likelihood **MEDIUM**



Source Coastal/Tidal  
Likely duration 3 Days

Afon Leri watercourse is at risk of flooding nearby land at times of high tide.



Esri, DeLorme, GEBCO, NOAA NGDC, and other contributors

Leaflet | Powered by Esri

## Assessment of flood risk



### Surface water

---

The surface water flood risk is MEDIUM on Saturday and Sunday.

Significant surface water flooding impacts are probable over the weekend across much of Wales and parts of western, central and southern England. Significant surface water flooding impacts are also possible more widely across Wales and the north and west of England with minor impacts possible just about anywhere. This is due to prolonged, heavy rain through Saturday and Sunday.

Wind blown debris may exacerbate the flood risk locally.



### Rivers

---

The river flood risk is LOW on Saturday, Sunday and Monday.

Significant river flooding impacts are possible over the weekend across much of Wales and parts of western, central and southern England. Minor river flooding impacts are also probable more widely across Wales and the north and west of England with minor impacts possible just about anywhere. This is due to prolonged, heavy rain through Saturday and Sunday.

Ongoing minor river flooding impacts are probable on Monday for parts of England and Wales and are possible into Tuesday for some slower responding rivers. This is due to the rain over the weekend.



### Coastal/Tidal

---

The coastal/tidal flood risk is LOW for the next four days.

Minor tidal flooding impacts are probable near Ynyslas in Ceredigion today through to Monday. This is due to a breach in the Afon Leri watercourse embankment, which will allow nearby land to flood when water levels increase during times of high tide.

Some spray and wave overtopping are expected in places for parts of the south-west of England during today and tomorrow, but any impacts are expected to be minimal.



### Groundwater

---

The groundwater flood risk is VERY LOW for the next five days.

# Flood Guidance Statement

15:30hrs Saturday 03 October 2020

## Flood risk matrix



## Summary of potential impacts

### MINIMAL

Isolated and minor flooding of low-lying land and roads  
Isolated spray/wave on coastal promenades  
Little or no disruption to travel, but wet road surfaces

### MINOR

Localised flooding of land and roads  
Flooding affecting individual properties  
Disruption to travel and key sites in flood plans

### SIGNIFICANT

Flooding affecting parts of communities  
Possible danger to life and damage to buildings/structures  
Disruption to travel and key sites in flood plans

### SEVERE

Danger to life, severe disruption to travel  
Widespread flooding affecting whole communities  
Widespread disruption or loss of infrastructure  
Large scale evacuation of properties possible

Next statement due **10:30hrs Sunday 04 October 2020 (all times are local)**

Contact details **Flood Forecasting Centre Duty Hydrometeorologist - 0300 12345 01**

More information <http://www.ffc-environment-agency.metoffice.gov.uk>