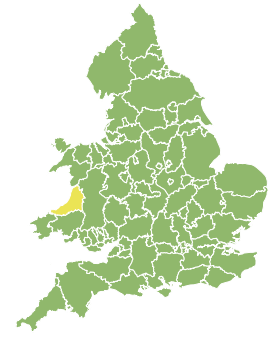
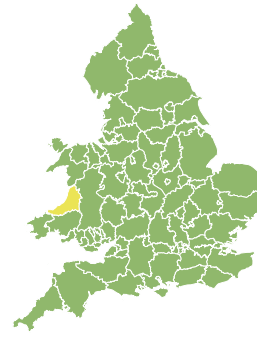
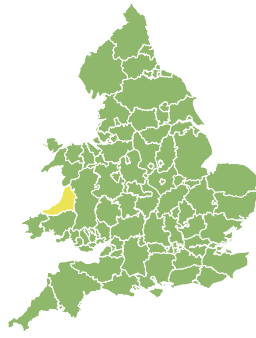
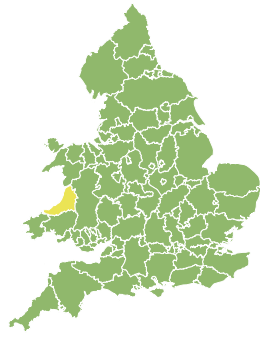
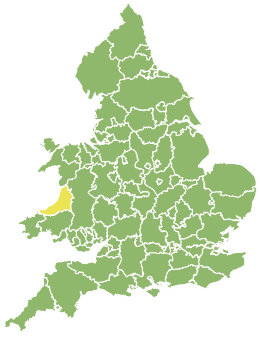


# Flood Guidance Statement

10:30hrs Tuesday 29 September 2020



Tuesday

29 Sep 2020 10:30-23:59  
Trend since last FGS

Increased ↑

Wednesday

30 Sep 2020

Increased ↑

Thursday

1 Oct 2020

Increased ↑

Friday

2 Oct 2020

Increased ↑

Saturday

3 Oct 2020

Increased ↑

Minor tidal flooding impacts are probable in west Wales from today (Tuesday) until Sunday. Minor surface water and river flooding impacts are possible on Friday and Saturday. The overall flood risk is LOW. See end of FGS for 6-10 forecast.

## Specific Area of Concern Map 1: Tuesday 29 September to Saturday 3 October.

**RISK AREA A**  
Impact **MINOR**  
Likelihood **MEDIUM**

Source Coastal/Tidal  
Likely duration 5 + Days

Afon Leri watercourse is at risk of flooding nearby during times of high tide.

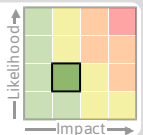


# Flood Guidance Statement

10:30hrs Tuesday 29 September 2020

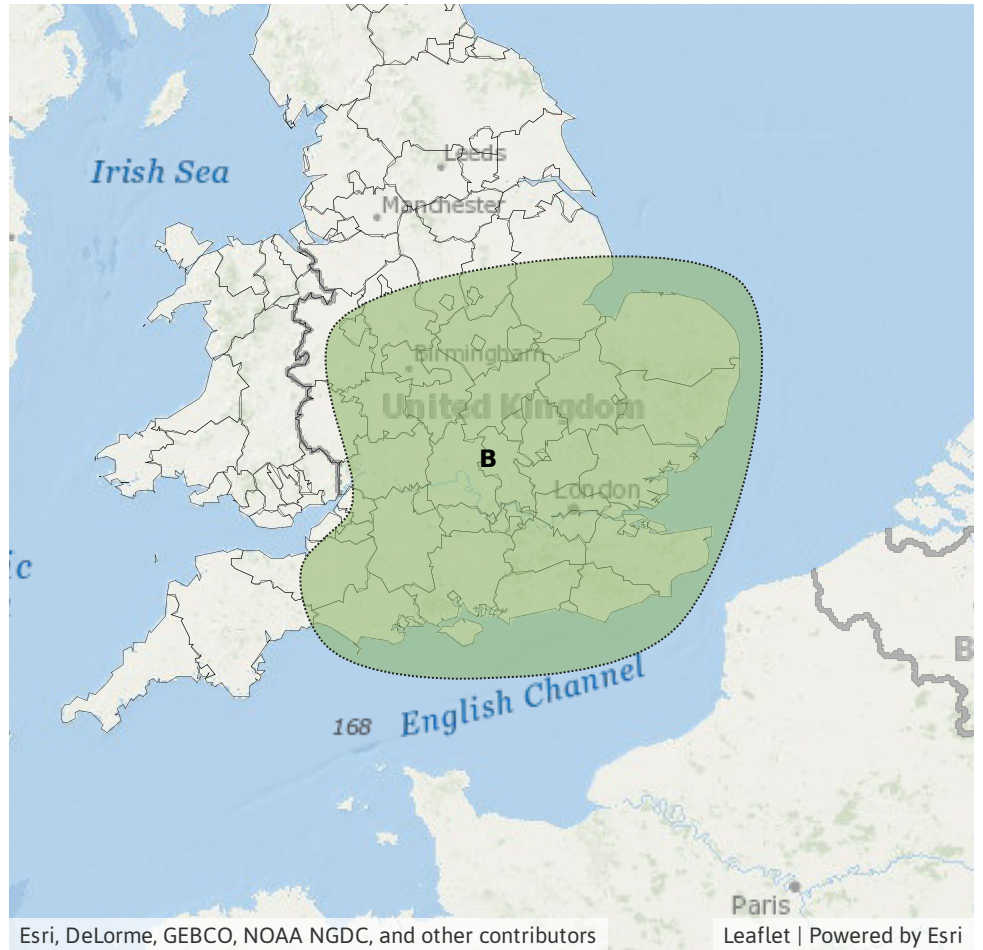
### Specific Area of Concern Map 2: Friday 2 October

**RISK AREA B**  
Impact **MINOR**  
Likelihood **LOW**



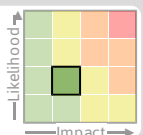
Source River Surface  
Likely duration 1 Day

Widespread and persistent heavy rain.



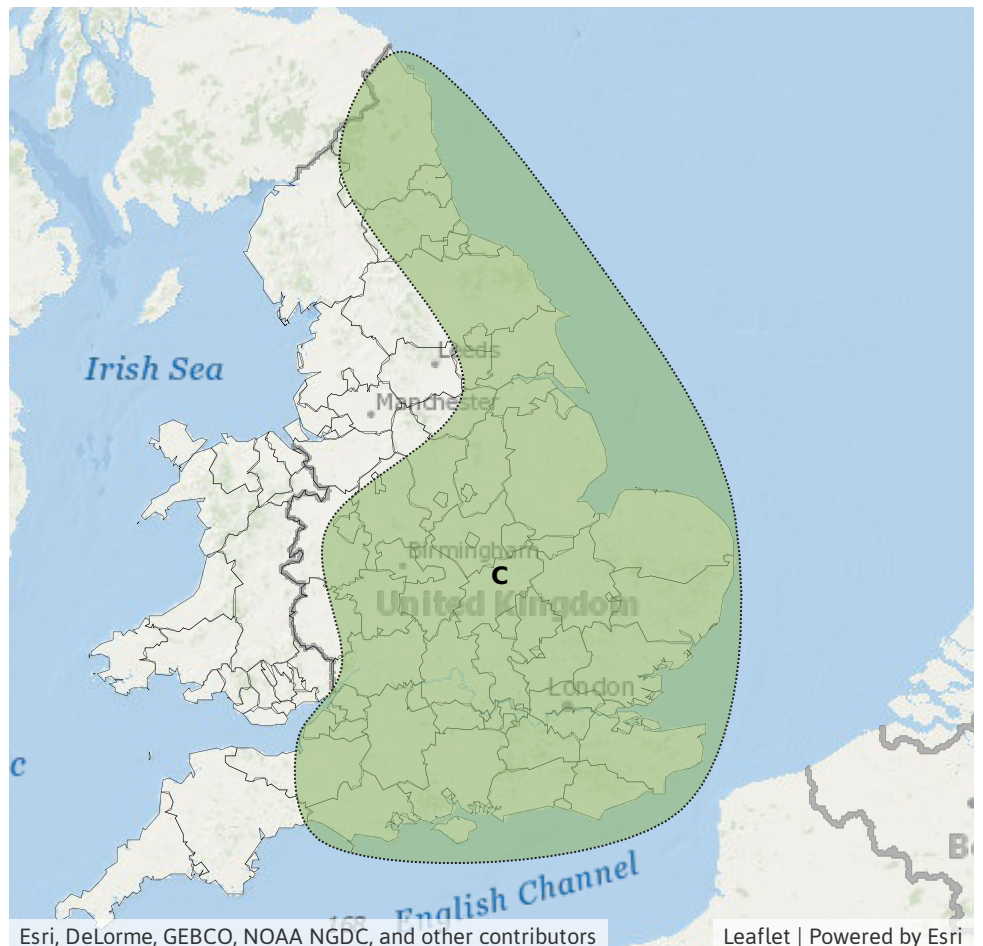
### Specific Area of Concern Map 3: Saturday 3 October

**RISK AREA C**  
Impact **MINOR**  
Likelihood **LOW**



Source River Surface  
Likely duration 1 + Day

Widespread and persistent heavy rain.



## Assessment of flood risk



### Coastal/Tidal

---

The coastal/tidal flood risk is LOW for the next five days.

Minor tidal flooding impacts are probable near Ynyslas in Ceredigion today through to Sunday. This is due to a breach in the Afon Leri watercourse embankment which will allow nearby land to flood when water levels increase during times of high tide.



### Surface water

---

The surface water flood risk is VERY LOW for the next five days.

Minor surface water flooding impacts are possible across parts of southern and central England on Friday and more widely into eastern areas on Saturday. This is due to the potential for some widespread persistent heavy rain and showers.



### Rivers

---

The river flood risk is VERY LOW for the next five days.

Minor river flooding impacts are possible across parts of southern and central England on Friday and more widely into eastern areas on Saturday. This is due to the potential for some widespread persistent heavy rain and showers.



### Groundwater

---

The groundwater flood risk is VERY LOW for the next five days.

### 6-10 day forecast

Unsettled weather likely to continue during this period with strong winds and heavy rain at times. This brings the possibility of heightened flood risk for England and Wales.

### Flood risk matrix



### Summary of potential impacts

#### MINIMAL

Isolated and minor flooding of low-lying land and roads  
Isolated spray/wave on coastal promenades  
Little or no disruption to travel, but wet road surfaces

#### MINOR

Localised flooding of land and roads  
Flooding affecting individual properties  
Disruption to travel and key sites in flood plans

#### SIGNIFICANT

Flooding affecting parts of communities  
Possible danger to life and damage to buildings/structures  
Disruption to travel and key sites in flood plans

#### SEVERE

Danger to life, severe disruption to travel  
Widespread flooding affecting whole communities  
Widespread disruption or loss of infrastructure  
Large scale evacuation of properties possible

Next statement due **10:30hrs Wednesday 30 September 2020 (all times are local)**

Contact details **Flood Forecasting Centre Duty Hydrometeorologist - 0300 12345 01**

More information <http://www.ffc-environment-agency.metoffice.gov.uk>