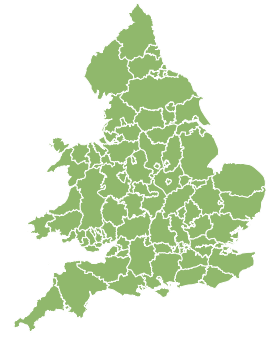
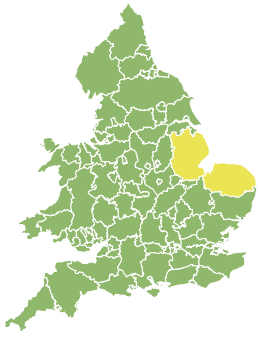


Flood Guidance Statement

10:30hrs Friday 25 September 2020



Friday

25 Sep 2020 10:30-23:59
Trend since last FGS

Increased ↑

Saturday

26 Sep 2020

Increased ↑

Sunday

27 Sep 2020

Steady →

Monday

28 Sep 2020

Steady →

Tuesday

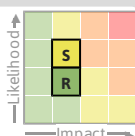
29 Sep 2020

Steady →

Minor surface water impacts are probable, and minor river impacts are possible, for parts of the east of England today. Minor coastal flooding impacts also possible. See end of FGS for 6-10 day forecast. The overall flood risk is LOW.

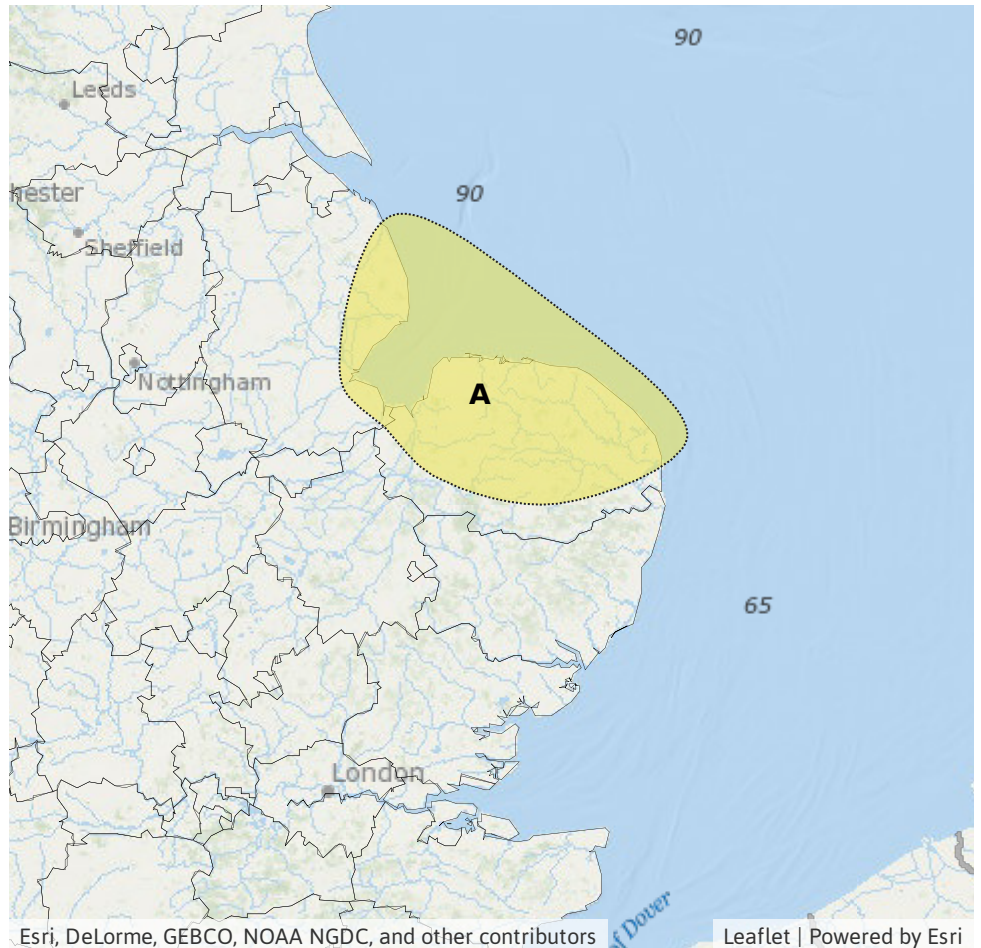
Specific Area of Concern Map 1: Friday 25 September

RISK AREA A
Impact **MINOR**
Likelihood **MEDIUM**



Source River Surface
Likely duration 1 Day

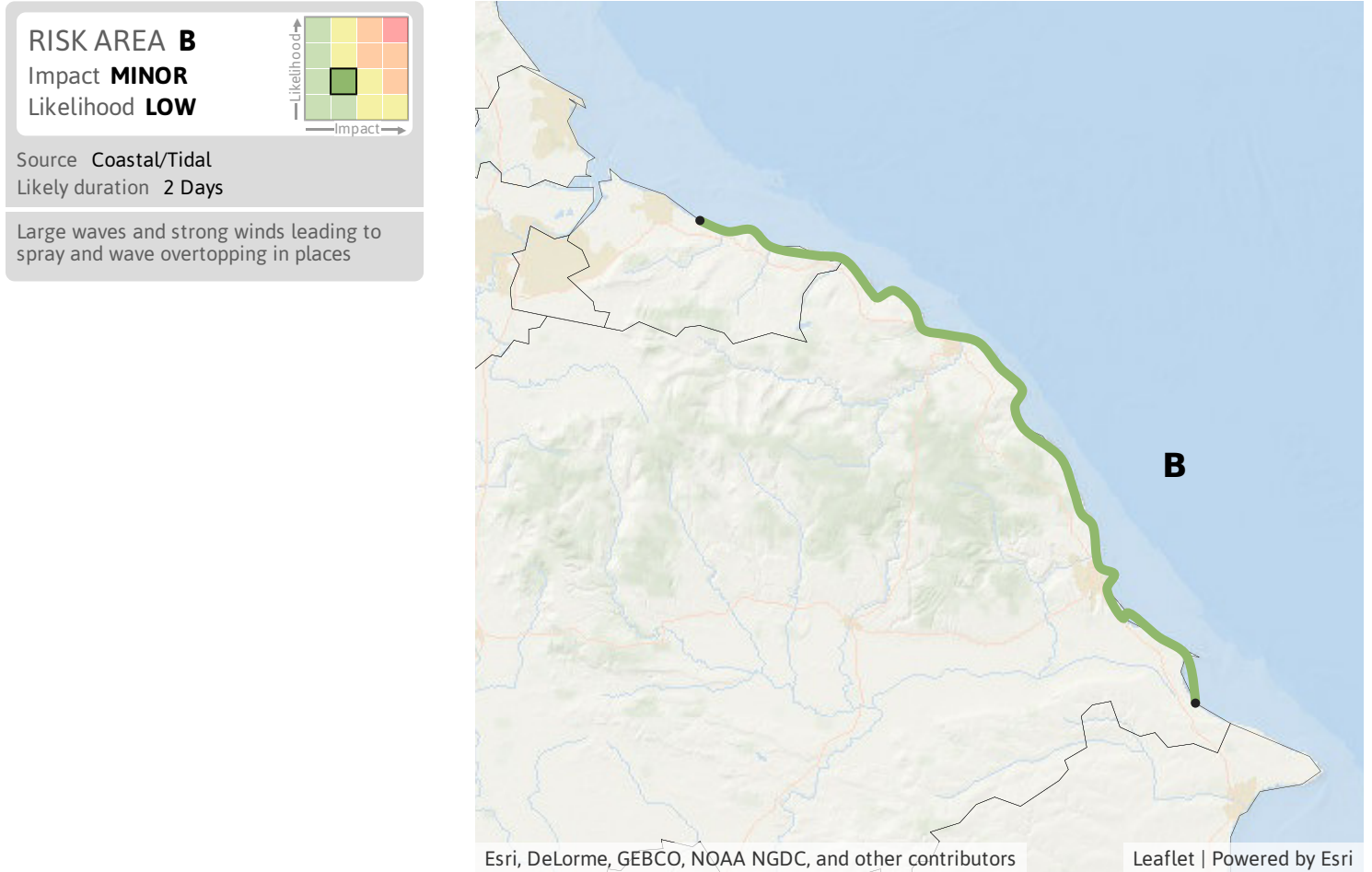
Persistent rain.



Flood Guidance Statement

10:30hrs Friday 25 September 2020

Specific Area of Concern Map 2: Friday 25 and Saturday 26 September



Assessment of flood risk



Surface water

The surface water flood risk is LOW for today.

Local surface water flooding impacts are probable in parts of Lincolnshire and East Anglia today due to persistent and at times heavy rain.



Coastal/Tidal

The coastal/tidal flood risk is VERY LOW for the next five days.

Minor coastal/tidal flooding impacts are possible for parts of the Yorkshire coastline today (Friday) and tomorrow as strong winds and large waves bring the potential for spray and wave overtopping around times of high water.

Elsewhere no more than minimal coastal/tidal flood impacts are expected at times of high water during today through to Sunday.



Rivers

The river flood risk is VERY LOW for the next five days.

Local river flooding impacts are possible in parts of Lincolnshire and East Anglia today due to persistent and at times heavy rain.



Groundwater

The groundwater flood risk is VERY LOW for the next five days.

6-10 day forecast

It is expected to turn increasingly unsettled into the beginning of October. This brings the possibility of heightened flood risk for England and Wales.

Flood risk matrix



Summary of potential impacts

MINIMAL

Isolated and minor flooding of low-lying land and roads
Isolated spray/wave on coastal promenades
Little or no disruption to travel, but wet road surfaces

MINOR

Localised flooding of land and roads
Flooding affecting individual properties
Disruption to travel and key sites in flood plans

SIGNIFICANT

Flooding affecting parts of communities
Possible danger to life and damage to buildings/structures
Disruption to travel and key sites in flood plans

SEVERE

Danger to life, severe disruption to travel
Widespread flooding affecting whole communities
Widespread disruption or loss of infrastructure
Large scale evacuation of properties possible

Next statement due **10:30hrs Saturday 26 September 2020 (all times are local)**

Contact details **Flood Forecasting Centre Duty Hydrometeorologist - 0300 12345 01**

More information <http://www.ffc-environment-agency.metoffice.gov.uk>