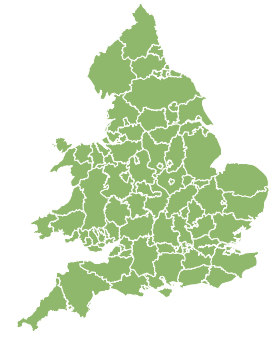
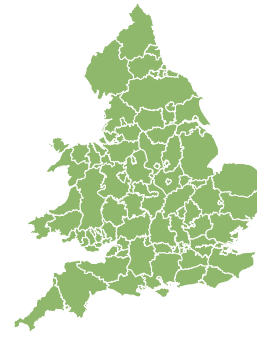


Flood Guidance Statement

10:30hrs Thursday 24 September 2020



Thursday

24 Sep 2020 10:30-23:59
Trend since last FGS

Increased



Friday

25 Sep 2020

Steady



Saturday

26 Sep 2020

Steady



Sunday

27 Sep 2020

Steady



Monday

28 Sep 2020

Steady

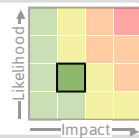


Minor surface water and river flooding impacts are possible in parts of England and Wales today (Thursday) and into Friday. The overall flood risk is VERY LOW.

Specific Area of Concern Map 1: Thursday 24 and Friday 25 September

RISK AREA A

Impact **MINOR**
Likelihood **LOW**

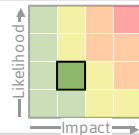


Source River Surface
Likely duration 1 Day

Heavy showers/thunderstorms Thursday only. Surface water only in SW England.

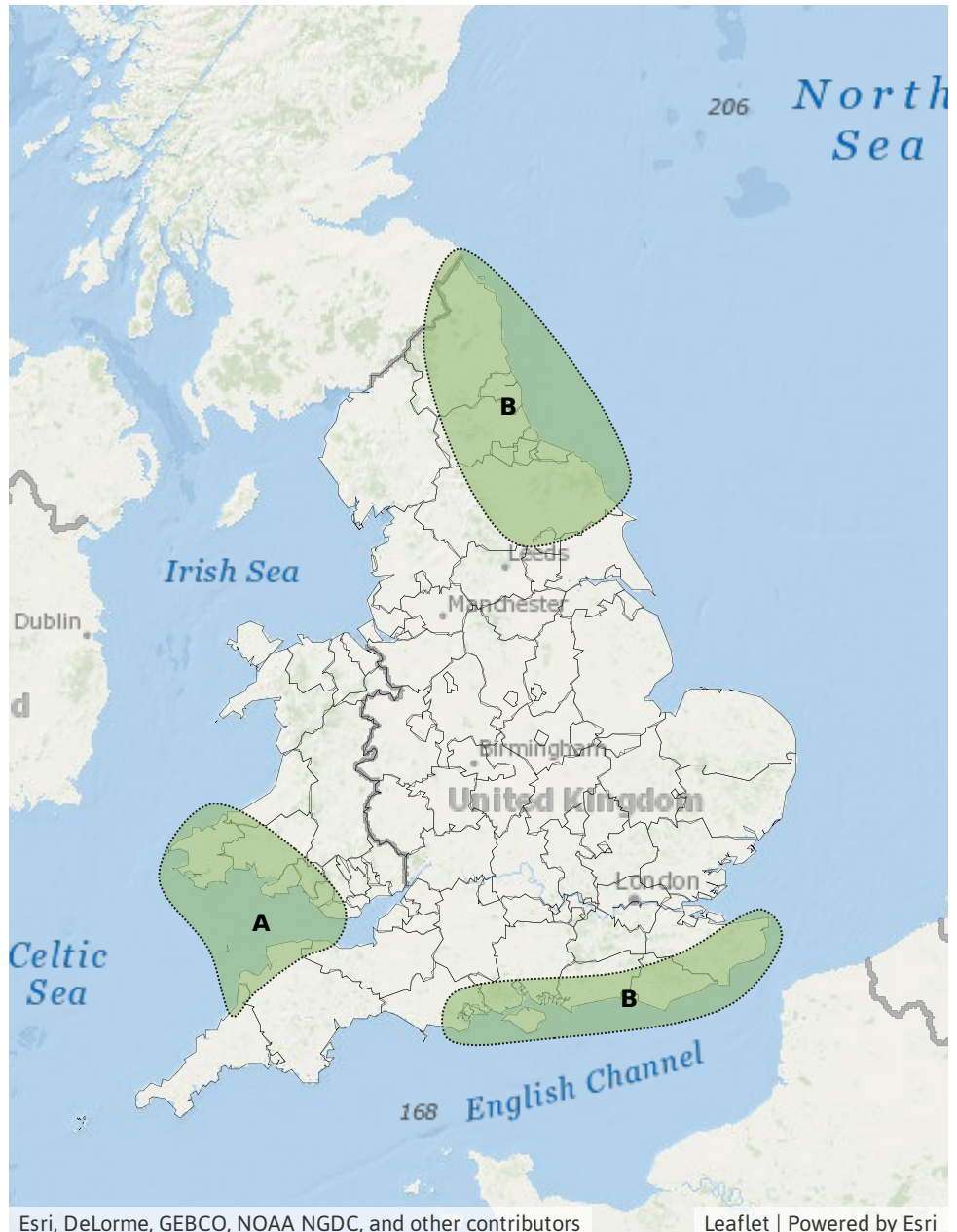
RISK AREA B

Impact **MINOR**
Likelihood **LOW**



Source River Surface
Likely duration 2 Days

Frequent heavy showers/thunderstorms through Thursday and into Friday.



Esri, DeLorme, GEBCO, NOAA NGDC, and other contributors

Leaflet | Powered by Esri

Assessment of flood risk



Surface water

The surface water flood risk is VERY LOW for the next five days

Localised minor surface water flooding impacts are possible in parts of the south of Wales today (Thursday) and in the south and north-east of England today and into Friday. Minor surface water flooding impacts are possible but not expected more widely across southern and eastern England and the south of Wales.

This is due to the potential for heavy, showery rain and thunderstorms.



Rivers

The river flood risk is VERY LOW for the next five days.

Localised minor river flooding impacts are possible for fast responding and urban catchments in parts of the south of Wales today (Thursday) and in the south and north-east of England today and into Friday. Minor surface water flooding impacts are possible but not expected more widely across southern and eastern England and the south of Wales.

This is due to the potential for heavy, showery rain and thunderstorms.



Coastal/Tidal

The coastal/tidal flood risk is VERY LOW for the next five days.

No more than minimal coastal/tidal flood impacts are expected, despite strong winds and large waves bringing the potential for spray and wave overtopping at times from today through to Sunday.



Groundwater

The groundwater flood risk is VERY LOW for the next five days.

Flood risk matrix



Summary of potential impacts

MINIMAL

Isolated and minor flooding of low-lying land and roads
Isolated spray/wave on coastal promenades
Little or no disruption to travel, but wet road surfaces

MINOR

Localised flooding of land and roads
Flooding affecting individual properties
Disruption to travel and key sites in flood plans

SIGNIFICANT

Flooding affecting parts of communities
Possible danger to life and damage to buildings/structures
Disruption to travel and key sites in flood plans

SEVERE

Danger to life, severe disruption to travel
Widespread flooding affecting whole communities
Widespread disruption or loss of infrastructure
Large scale evacuation of properties possible

Next statement due **10:30hrs Friday 25 September 2020 (all times are local)**

Contact details **Flood Forecasting Centre Duty Hydrometeorologist - 0300 12345 01**

More information <http://www.ffc-environment-agency.metoffice.gov.uk>