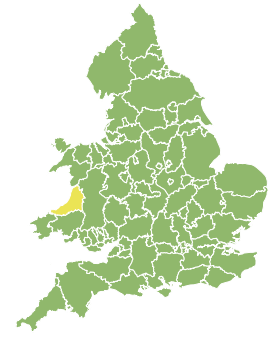
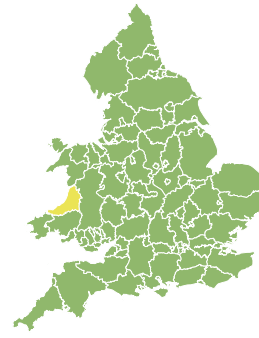
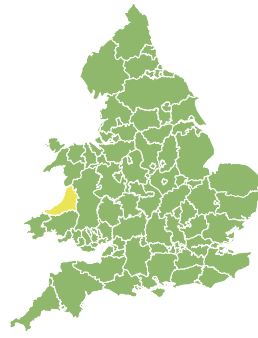
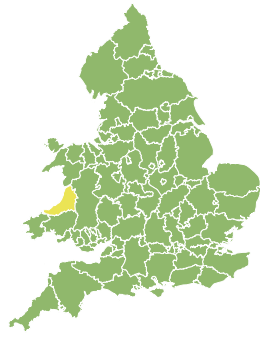
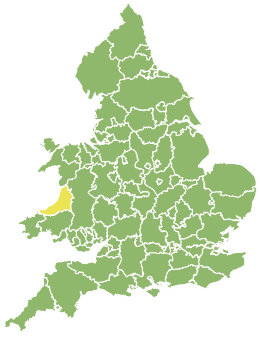


Flood Guidance Statement

10:30hrs Thursday 17 September 2020



Thursday

17 Sep 2020 10:30-23:59
Trend since last FGS

Steady →

Friday

18 Sep 2020

Steady →

Saturday

19 Sep 2020

Steady →

Sunday

20 Sep 2020

Steady →

Monday

21 Sep 2020

Steady →

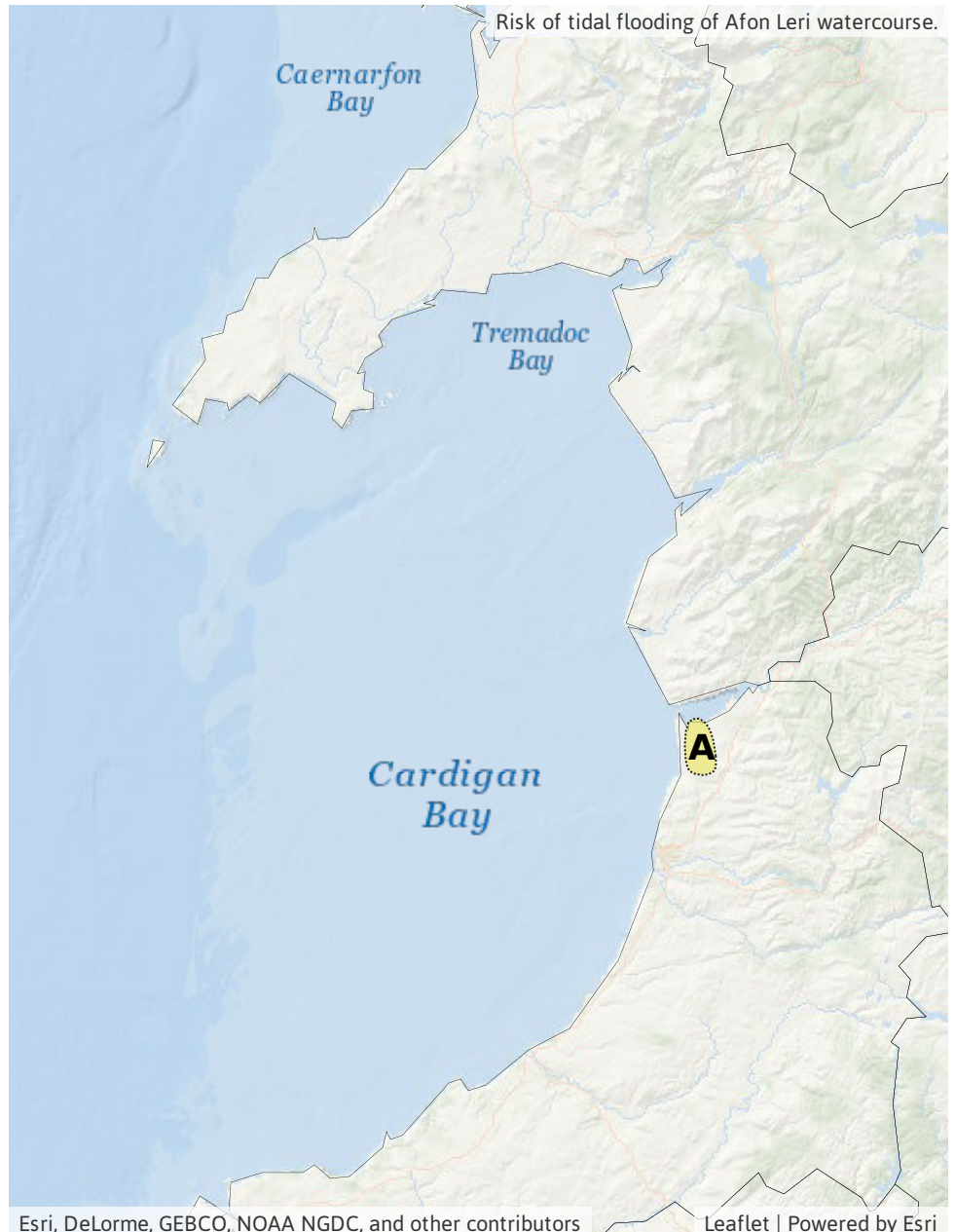
Minor tidal flooding impacts are expected in west Wales from today (Thursday) at least until Monday due to a local site issue in Ceredigion. The overall flood risk for the next five days is LOW.

Specific Area of Concern Map 1: Thursday 17 to Monday 21 September.

RISK AREA A
Impact **MINOR**
Likelihood **HIGH**

Source Coastal/Tidal
Likely duration 5 + Days

Afon Leri watercourse is at risk of flooding nearby land during times of high tide.



Assessment of flood risk



Coastal/Tidal

The coastal/tidal flood risk is LOW for the next five days.

Minor tidal flooding impacts are expected near Ynyslas in Ceredigion over the next five days. This is due to a breach in the Afon Leri watercourse embankment which will allow nearby land to flood when water levels increase during times of high tide.

Tides are currently building towards spring tides which peak at the weekend. Given no surge or large waves are forecast, no more than minimal impacts are currently expected elsewhere around the coasts of England and Wales.



Surface water

The surface water flood risk is VERY LOW for the next five days.



Rivers

The river flood risk is VERY LOW for the next five days.



Groundwater

The groundwater flood risk is VERY LOW for the next five days.

Flood risk matrix



Summary of potential impacts

MINIMAL

Isolated and minor flooding of low-lying land and roads
Isolated spray/wave on coastal promenades
Little or no disruption to travel, but wet road surfaces

MINOR

Localised flooding of land and roads
Flooding affecting individual properties
Disruption to travel and key sites in flood plans

SIGNIFICANT

Flooding affecting parts of communities
Possible danger to life and damage to buildings/structures
Disruption to travel and key sites in flood plans

SEVERE

Danger to life, severe disruption to travel
Widespread flooding affecting whole communities
Widespread disruption or loss of infrastructure
Large scale evacuation of properties possible

Next statement due **10:30hrs Friday 18 September 2020 (all times are local)**

Contact details **Flood Forecasting Centre Duty Hydrometeorologist - 0300 12345 01**

More information **<http://www.ffc-environment-agency.metoffice.gov.uk>**