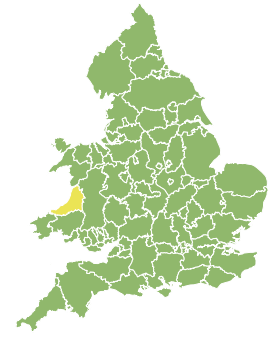
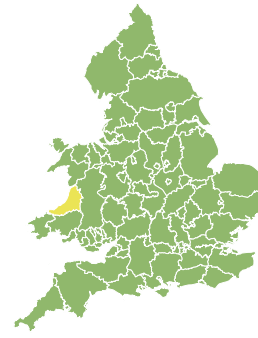
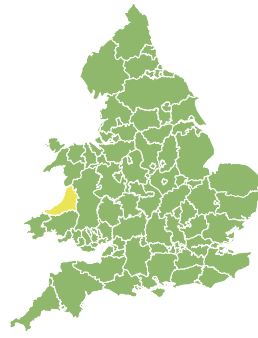
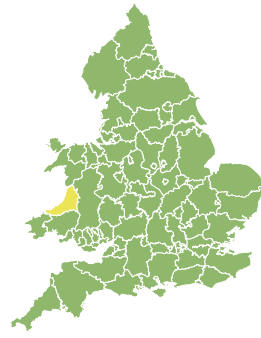
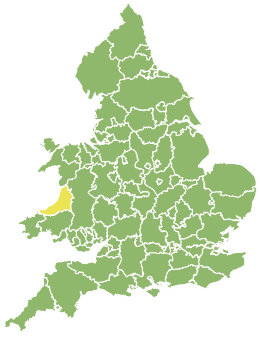


# Flood Guidance Statement

10:30hrs Wednesday 16 September 2020



**Wednesday**

16 Sep 2020 10:30-23:59  
Trend since last FGS

Steady →

**Thursday**

17 Sep 2020

Steady →

**Friday**

18 Sep 2020

Steady →

**Saturday**

19 Sep 2020

Steady →

**Sunday**

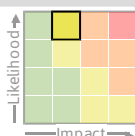
20 Sep 2020

Increased ↑

Minor tidal flooding impacts are expected in west Wales from today (Wednesday) at least until Sunday due to a local site issue in Ceredigion. The overall flood risk for the next five days is LOW.

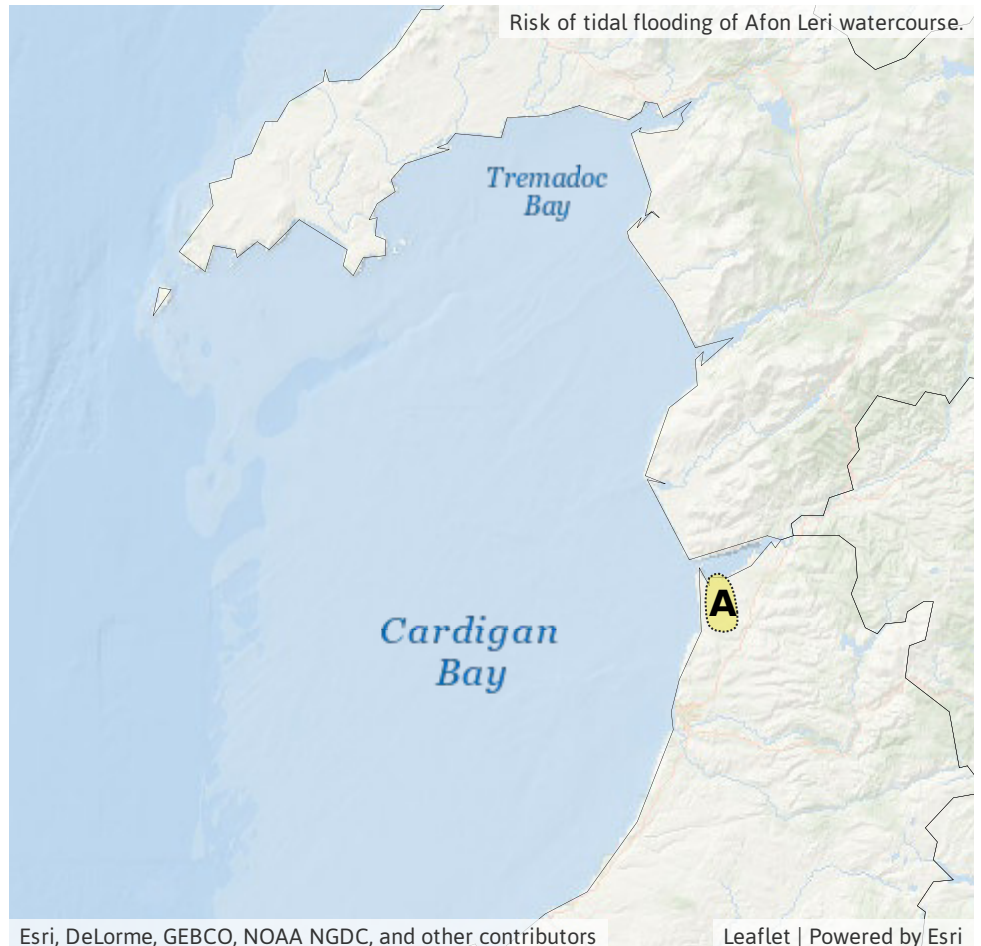
## Specific Area of Concern Map 1: Wednesday 16 to Sunday 20 September.

**RISK AREA A**  
Impact **MINOR**  
Likelihood **HIGH**



Source Coastal/Tidal  
Likely duration 5 + Days

Afon Leri watercourse is at risk of flooding nearby land during times of high tide.



## Assessment of flood risk

### Coastal/Tidal

---

The coastal/tidal flood risk is LOW for the next five days.

Minor tidal flooding impacts are expected near Ynyslas in Ceredigion over the next five days. This is due to a breach in the Afon Leri watercourse embankment which will allow nearby land to flood when water levels increase during times of high tide.

Tide heights are currently building towards springs which peak at the weekend. Given no surge or large waves are forecast, no more than minimal impacts are currently expected elsewhere around the coasts of England and Wales.

### Surface water

---

The surface water flood risk is VERY LOW for the next five days.

### Rivers

---

The river flood risk is VERY LOW for the next five days.

### Groundwater

---

The groundwater flood risk is VERY LOW for the next five days.

### Flood risk matrix



### Summary of potential impacts

#### MINIMAL

Isolated and minor flooding of low-lying land and roads  
Isolated spray/wave on coastal promenades  
Little or no disruption to travel, but wet road surfaces

#### MINOR

Localised flooding of land and roads  
Flooding affecting individual properties  
Disruption to travel and key sites in flood plans

#### SIGNIFICANT

Flooding affecting parts of communities  
Possible danger to life and damage to buildings/structures  
Disruption to travel and key sites in flood plans

#### SEVERE

Danger to life, severe disruption to travel  
Widespread flooding affecting whole communities  
Widespread disruption or loss of infrastructure  
Large scale evacuation of properties possible

Next statement due **10:30hrs Thursday 17 September 2020 (all times are local)**

Contact details **Flood Forecasting Centre Duty Hydrometeorologist - 0300 12345 01**

More information <http://www.ffc-environment-agency.metoffice.gov.uk>