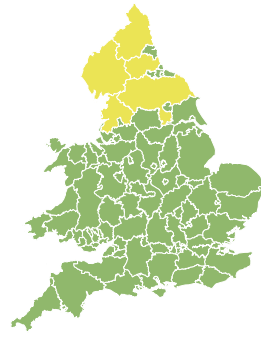
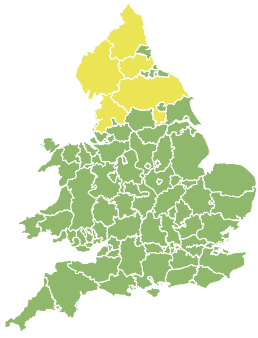


Flood Guidance Statement

10:30hrs Wednesday 02 September 2020



Wednesday

2 Sep 2020 10:30-23:59
Trend since last FGS

Increased ↑

Thursday

3 Sep 2020

Increased ↑

Friday

4 Sep 2020

Steady →

Saturday

5 Sep 2020

Steady →

Sunday

6 Sep 2020

Steady →

Significant surface water and river flooding impacts are possible but not expected across parts of the north of England later during Wednesday and overnight into early Thursday morning. The overall flood risk is LOW.

Specific Areas of Concern Map 1: Wednesday 2 and early Thursday 3 September 2020

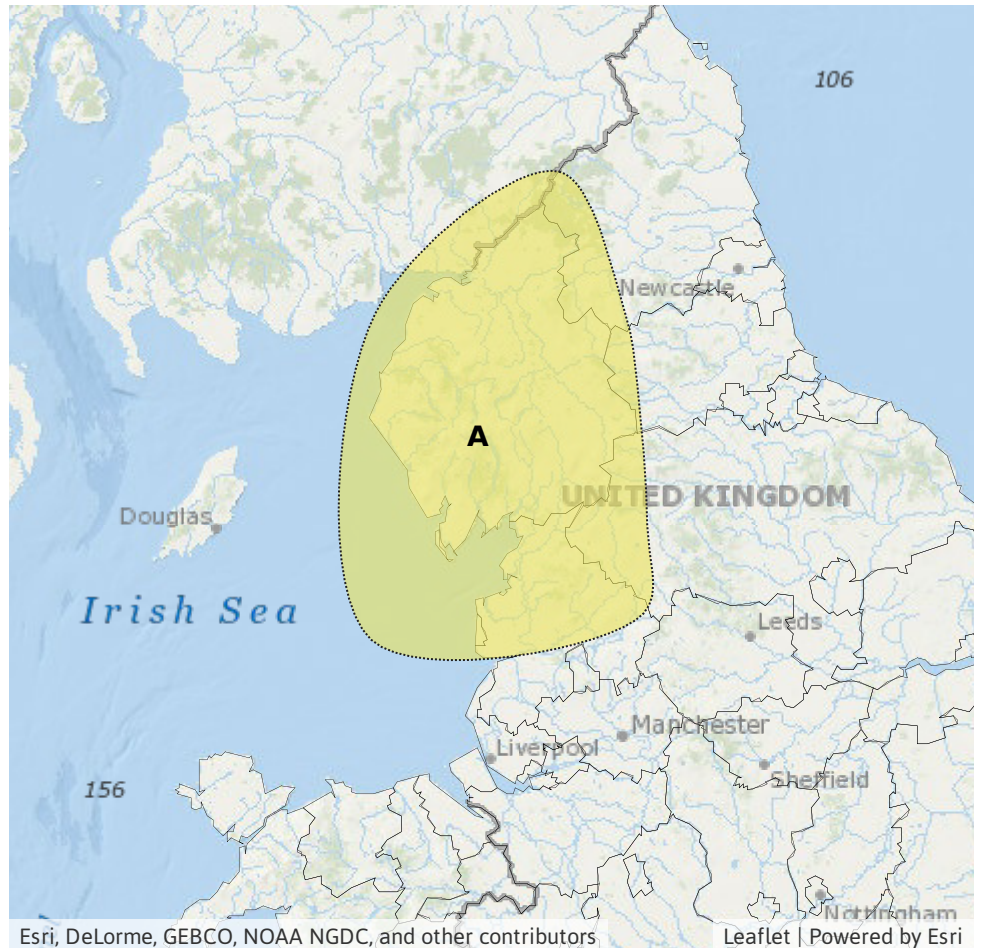
RISK AREA A

Impact **SIGNIFICANT**

Likelihood **VERY LOW**

Source River Surface
Likely duration 2 Days

Persistent, heavy rain across high ground.
Perhaps also some torrential downpours.



Assessment of flood risk



Surface water

The surface water flood risk is LOW on Wednesday and Thursday.

Significant surface water flooding impacts are possible but not expected later on Wednesday and overnight into Thursday morning across parts of the north of England. Minor surface water flooding impacts are also possible but not expected more widely across northern England and north-west Wales.

This is due to persistent, heavy rain and also due to possible localised, torrential downpours.



Rivers

The river flood risk is LOW on Wednesday and Thursday.

Significant river flooding impacts are possible but not expected later on Wednesday and overnight into Thursday morning across parts of the north of England. Urban and small, fast responding catchments are most at risk. Minor river flooding impacts are also possible but not expected more widely across northern England and north-west Wales.

This is due to persistent, heavy rain and also due to possible localised, torrential downpours.



Coastal/Tidal

The coastal/tidal flood risk is VERY LOW for the next five days.



Groundwater

The groundwater flood risk is VERY LOW for the next five days.

Flood Guidance Statement

10:30hrs Wednesday 02 September 2020

Flood risk matrix



Summary of potential impacts

MINIMAL

Isolated and minor flooding of low-lying land and roads
Isolated spray/wave on coastal promenades
Little or no disruption to travel, but wet road surfaces

MINOR

Localised flooding of land and roads
Flooding affecting individual properties
Disruption to travel and key sites in flood plans

SIGNIFICANT

Flooding affecting parts of communities
Possible danger to life and damage to buildings/structures
Disruption to travel and key sites in flood plans

SEVERE

Danger to life, severe disruption to travel
Widespread flooding affecting whole communities
Widespread disruption or loss of infrastructure
Large scale evacuation of properties possible

Next statement due **10:30hrs Thursday 03 September 2020 (all times are local)**

Contact details **Flood Forecasting Centre Duty Hydrometeorologist - 0300 12345 01**

More information <http://www.ffc-environment-agency.metoffice.gov.uk>