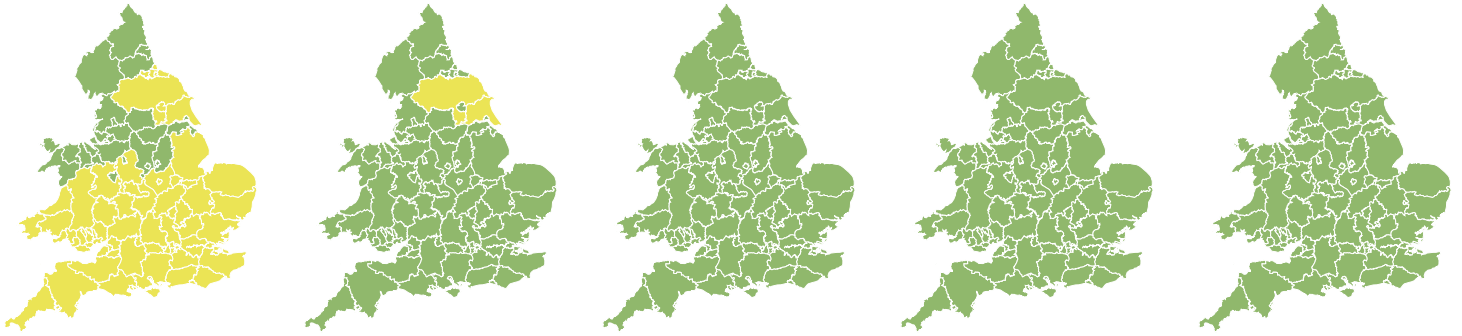


Flood Guidance Statement

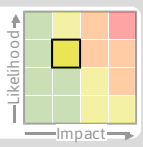
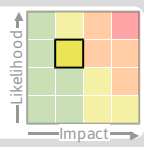
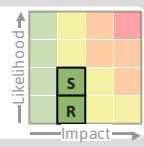
10:30hrs Friday 28 August 2020

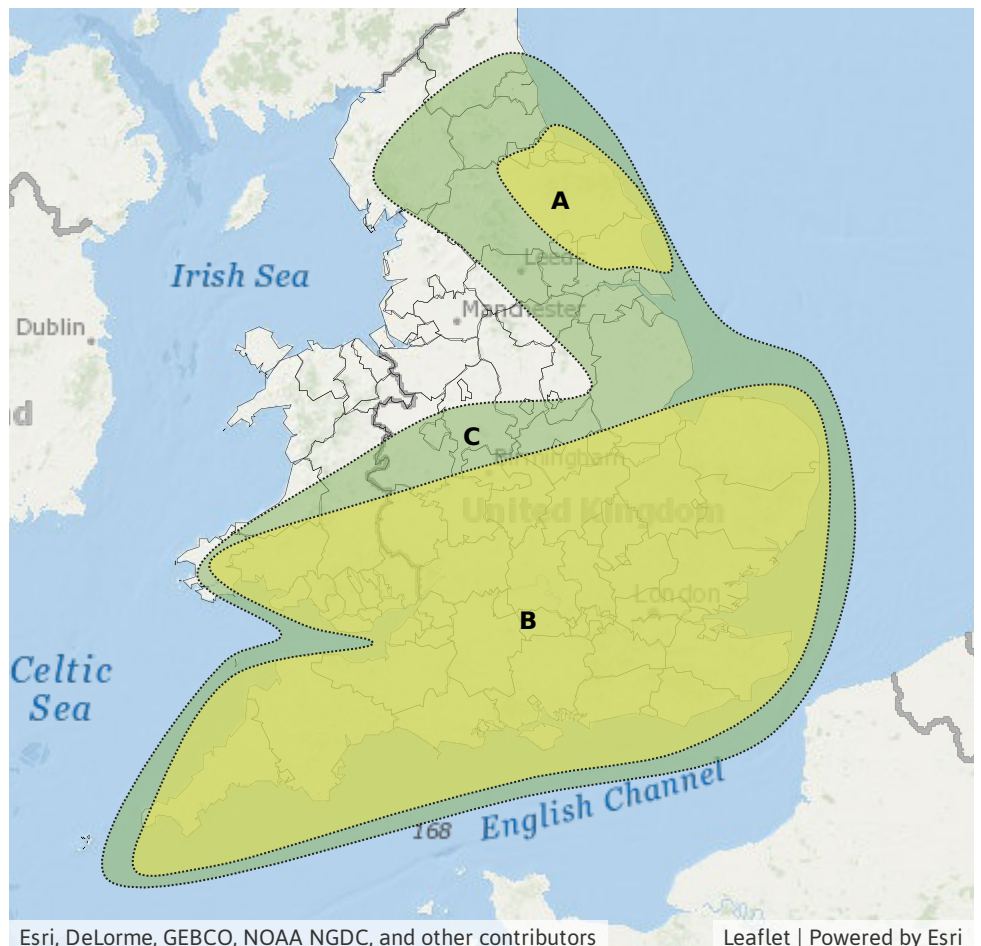


Friday 28 Aug 2020 10:30-23:59 Trend since last FGS Increased ↑	Saturday 29 Aug 2020 Increased ↑	Sunday 30 Aug 2020 Steady →	Monday 31 Aug 2020 Steady →	Tuesday 1 Sep 2020 Steady →
---	---	--	--	--

Minor surface water flooding impacts are probable widely today (Friday) with minor river flooding impacts also probable over parts of north-east England today and tomorrow (Saturday). The overall flood risk is **LOW**.

Areas of Concern Map 1: Friday 28 August 2020.

<p>RISK AREA A Impact MINOR Likelihood MEDIUM</p>  <p>Source River Surface Likely duration 1 Day</p> <p>Fast responding rivers flooding on Friday. Larger rivers rising into Saturday.</p>	<p>RISK AREA B Impact MINOR Likelihood MEDIUM</p>  <p>Source Surface Likely duration 1 Day</p> <p>Minor impacts probable from heavy, thundery showers during Friday.</p>	<p>RISK AREA C Impact MINOR Likelihood LOW</p>  <p>Source River Surface Likely duration 1 Day</p> <p>Flood impacts from heavy rain in north and east, and thundery showers in south.</p>
--	---	--

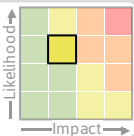


Flood Guidance Statement

10:30hrs Friday 28 August 2020

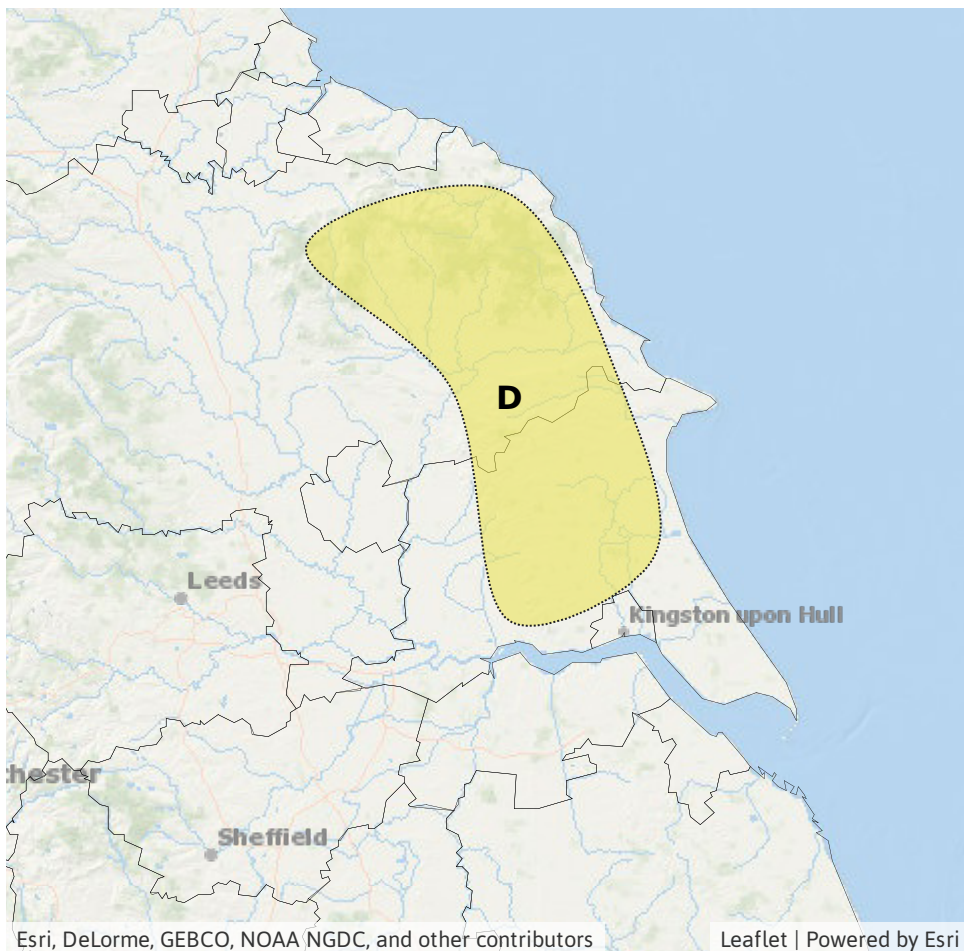
Areas of Concern Map 2: Saturday 29 August 2020.

RISK AREA D
Impact **MINOR**
Likelihood **MEDIUM**



Source River
Likely duration 1 Day

Larger rivers potentially flooding on Saturday morning.



Assessment of flood risk



Rivers

The river flood risk is LOW.

Minor river flooding impacts are probable today (Friday) over parts of the north-east of England, with small, fast responding rivers most prone. Flooding along larger rivers in the north-east of England may occur tomorrow (Saturday) as they continue to respond. This is due to heavy and persistent rain both yesterday and today.

Localised minor river flooding impacts are possible but not expected across other parts of England and Wales due to heavy, persistent rain and thundery showers.



Surface water

The surface water flood risk is LOW.

Localised minor surface water flooding impacts are probable across many parts of England and Wales today (Friday). This is due to a mixture of heavy persistent rain and scattered, thundery showers.



Coastal/Tidal

The coastal/tidal flood risk is VERY LOW.

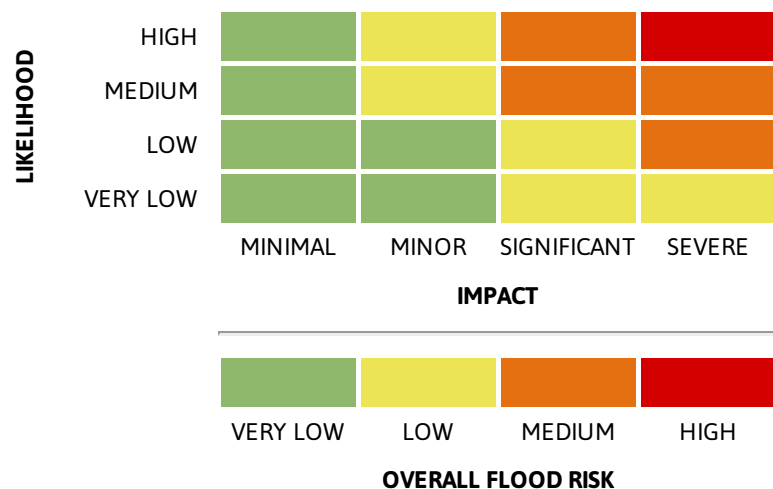
Large waves today (Friday) and tomorrow (Saturday) may lead to some wave and spray over-topping in places along the east coast of England but any impacts will be minimal.



Groundwater

The groundwater flood risk is VERY LOW for the next five days.

Flood risk matrix



Summary of potential impacts

MINIMAL

Isolated and minor flooding of low-lying land and roads
Isolated spray/wave on coastal promenades
Little or no disruption to travel, but wet road surfaces

MINOR

Localised flooding of land and roads
Flooding affecting individual properties
Disruption to travel and key sites in flood plans

SIGNIFICANT

Flooding affecting parts of communities
Possible danger to life and damage to buildings/structures
Disruption to travel and key sites in flood plans

SEVERE

Danger to life, severe disruption to travel
Widespread flooding affecting whole communities
Widespread disruption or loss of infrastructure
Large scale evacuation of properties possible

Next statement due **10:30hrs Saturday 29 August 2020 (all times are local)**

Contact details **Flood Forecasting Centre Duty Hydrometeorologist - 0300 12345 01**

More information <http://www.ffc-environment-agency.metoffice.gov.uk>