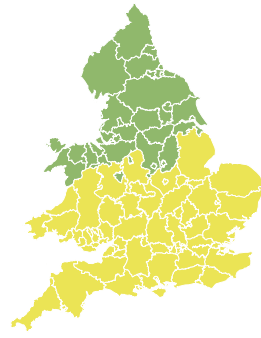
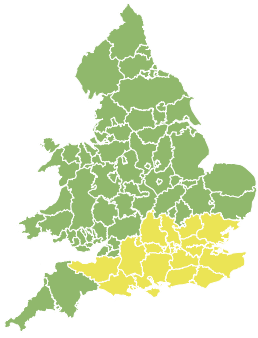


Flood Guidance Statement

10:30hrs Thursday 27 August 2020



Thursday

27 Aug 2020 10:30-23:59
Trend since last FGS

Increased ↑

Friday

28 Aug 2020

Increased ↑

Saturday

29 Aug 2020

Steady →

Sunday

30 Aug 2020

Steady →

Monday

31 Aug 2020

Steady →

Minor surface water flooding impacts are probable on Thursday and Friday over parts of England and Wales and possible more widely, while minor river flooding impacts are possible but not expected. The overall flood risk is LOW.

Areas of Concern Map 1: Thursday 27 August 2020.

RISK AREA A
Impact **MINOR**
Likelihood **MEDIUM**

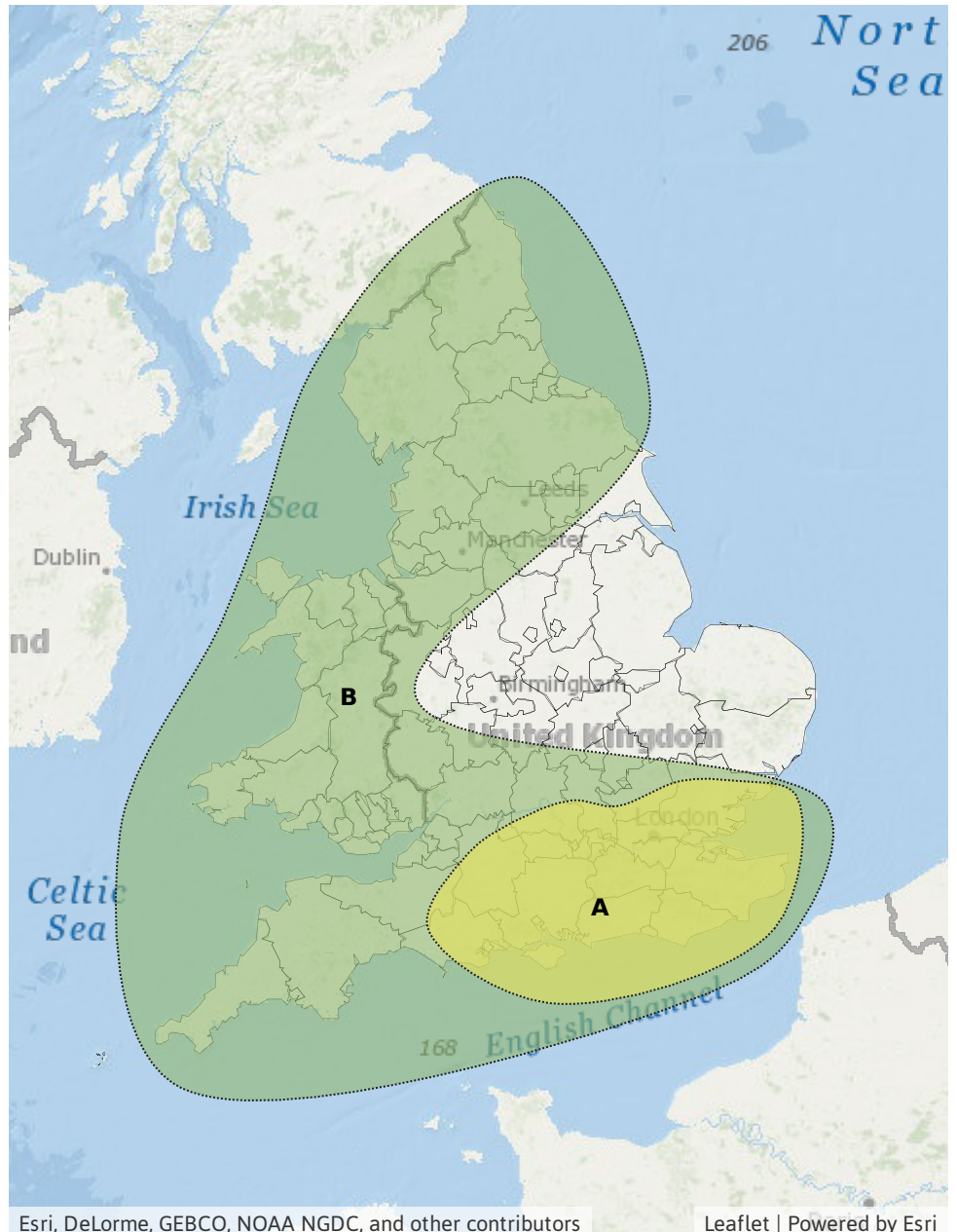
Source Surface
Likely duration 1 Day

Minor impacts probable due to heavy persistent rainfall Thursday pm.

RISK AREA B
Impact **MINOR**
Likelihood **LOW**

Source River Surface
Likely duration 1 Day

Localised flooding impacts from heavy rain and showers through Thursday.



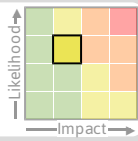
Flood Guidance Statement

10:30hrs Thursday 27 August 2020

Areas of Concern Map 2: Friday 28 August 2020.

RISK AREA C

Impact **MINOR**
Likelihood **MEDIUM**

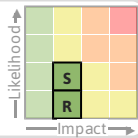


Source Surface
Likely duration 1 Day

Minor impacts probable from heavy, thundery showers during Friday.

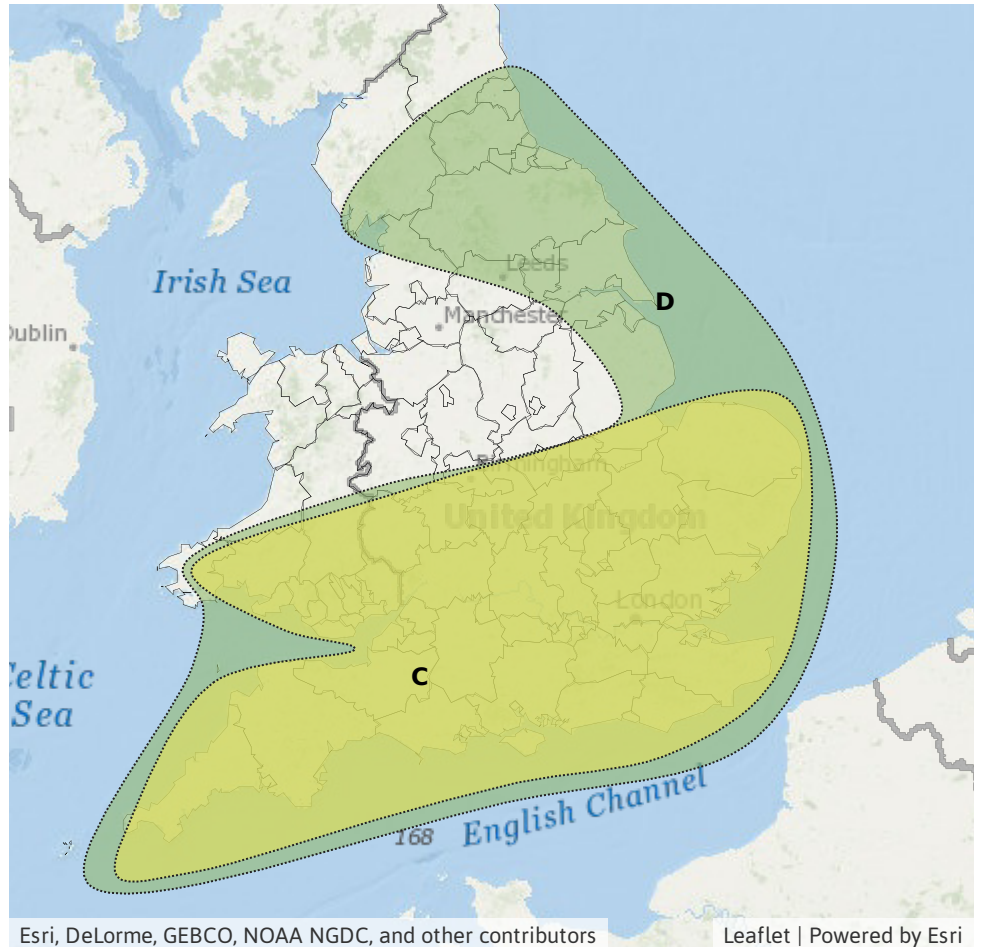
RISK AREA D

Impact **MINOR**
Likelihood **LOW**



Source River Surface
Likely duration 1 Day

Flood impacts from heavy rain in north and east, and thundery showers in south.



Assessment of flood risk



Surface water

The surface water flood risk is LOW.

Localised minor surface water flooding impacts are possible across many parts of England and Wales on Thursday and Friday and probable towards the south. This is due to a mixture of heavy persistent rainfall and thundery showers.



Rivers

The river flood risk is VERY LOW.

Minor river flooding impacts are possible but not expected on Thursday and Friday across many parts of England and Wales due to heavy, persistent rain and showers.



Coastal/Tidal

The coastal/tidal flood risk is VERY LOW.

Large waves on Friday and Saturday may lead to some wave and spray over-topping in places along the east coast of England but any impacts will be minimal.



Groundwater

The groundwater flood risk is VERY LOW for the next five days.

Flood Guidance Statement

10:30hrs Thursday 27 August 2020

Flood risk matrix



Summary of potential impacts

MINIMAL

Isolated and minor flooding of low-lying land and roads
Isolated spray/wave on coastal promenades
Little or no disruption to travel, but wet road surfaces

MINOR

Localised flooding of land and roads
Flooding affecting individual properties
Disruption to travel and key sites in flood plans

SIGNIFICANT

Flooding affecting parts of communities
Possible danger to life and damage to buildings/structures
Disruption to travel and key sites in flood plans

SEVERE

Danger to life, severe disruption to travel
Widespread flooding affecting whole communities
Widespread disruption or loss of infrastructure
Large scale evacuation of properties possible

Next statement due **10:30hrs Friday 28 August 2020 (all times are local)**

Contact details **Flood Forecasting Centre Duty Hydrometeorologist - 0300 12345 01**

More information **<http://www.ffc-environment-agency.metoffice.gov.uk>**