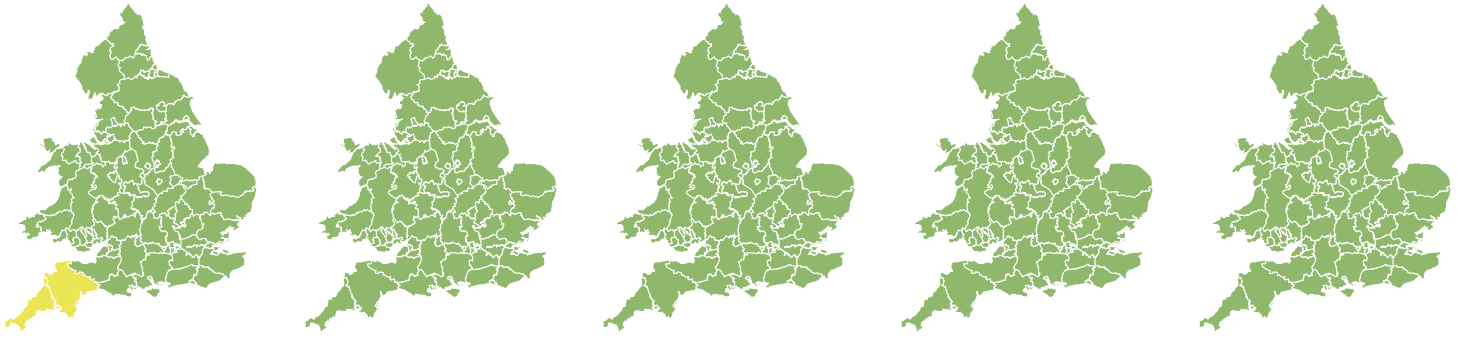


Flood Guidance Statement

10:30hrs Friday 21 August 2020



Friday 21 Aug 2020 10:30-23:59 Trend since last FGS Increased ↑	Saturday 22 Aug 2020 Increased ↑	Sunday 23 Aug 2020 Steady →	Monday 24 Aug 2020 Steady →	Tuesday 25 Aug 2020 Increased ↑
---	---	--	--	--

Minor coastal impacts are probable in south-west England and possible more widely in England and Wales today (Friday). Minor surface water and river impacts are possible but not expected across England and Wales on Tuesday. The flood risk is LOW.

Specific Areas of Concern Map 1: Friday 21 August 2020.

RISK AREA A
 Impact **MINOR**
 Likelihood **MEDIUM**

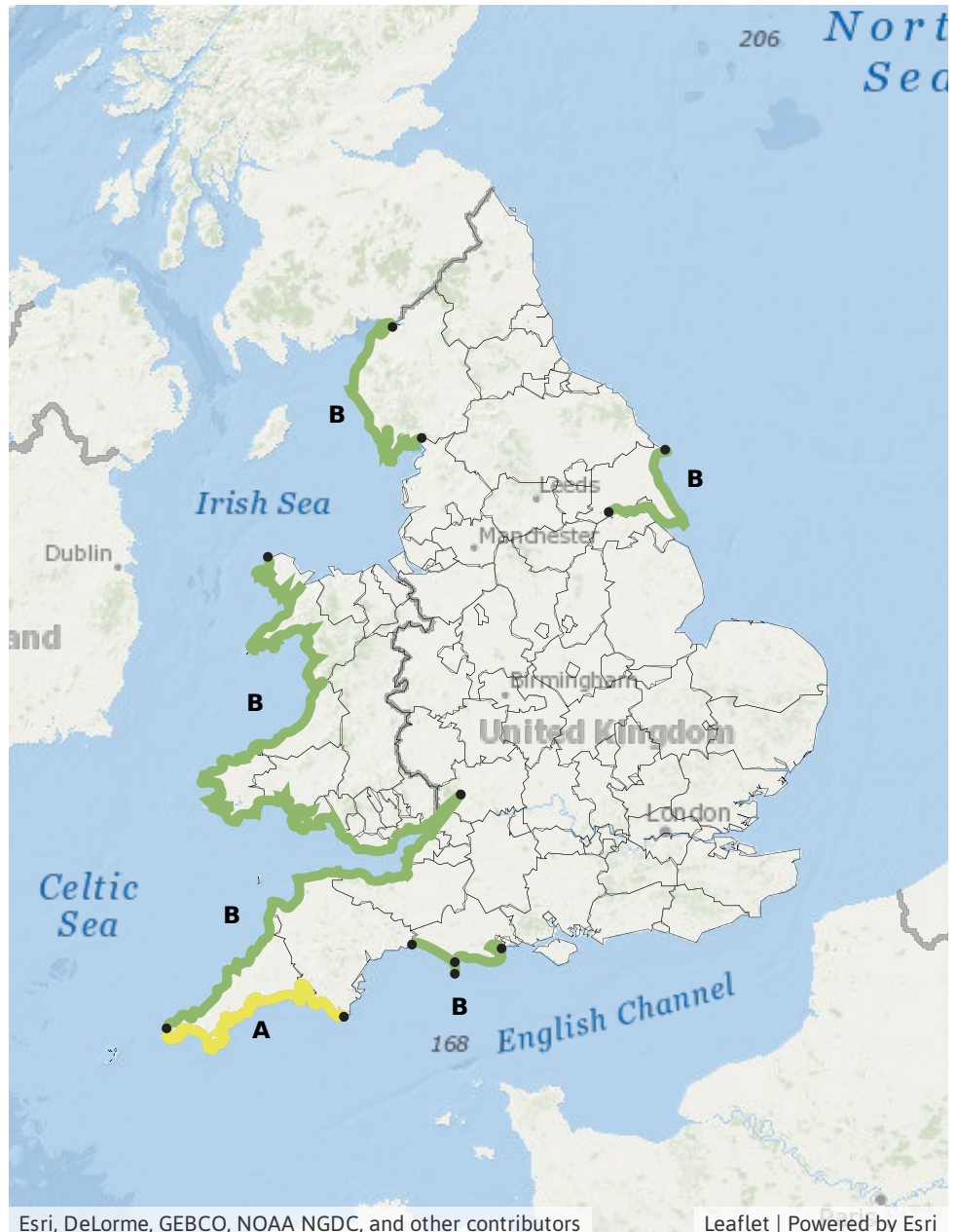
Source Coastal/Tidal
 Likely duration 1 Day

Minor impacts probable.

RISK AREA B
 Impact **MINOR**
 Likelihood **LOW**

Source Coastal/Tidal
 Likely duration 2 Days

Minor impacts possible, (into the overnight period in north west England only).

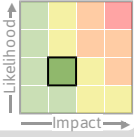


Flood Guidance Statement

10:30hrs Friday 21 August 2020

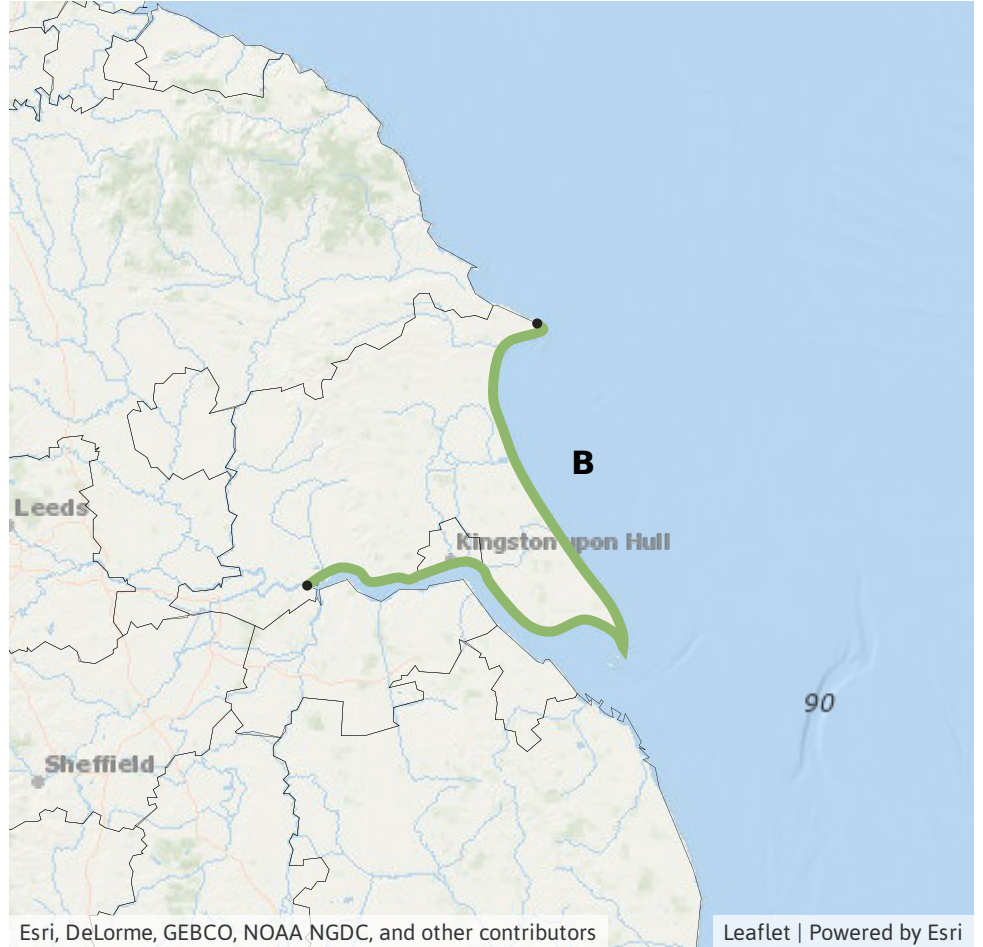
Specific Area of Concern Map 2: Saturday 22 August.

RISK AREA B
Impact **MINOR**
Likelihood **LOW**



Source Coastal/Tidal
Likely duration 2 Days

Minor impacts possible.



Assessment of flood risk



Coastal/Tidal

The coastal/tidal flood risk is LOW today (Friday).

Minor coastal flooding impacts are probable along parts of the south Cornwall and south Devon coasts today (Friday).

Minor coastal flooding impacts are also possible today (Friday) for Wales and parts of west, south west and north east England.

Minor coastal flooding impacts are possible in parts of north east England and possible but not expected in parts of west Wales on Saturday.

More widely around west and south west coasts minor impacts are possible but not expected today.

This is due to spring tides coinciding with strong winds and large waves.



Surface water

The surface water flood risk is VERY LOW for the next five days.

Minor surface water flooding impacts are possible but not expected across England and Wales on Tuesday. This is due to periods of heavy rainfall.



Rivers

The river flood risk is VERY LOW for the next five days.

Minor river water flooding impacts are possible but not expected across England and Wales on Tuesday. This is due to periods of heavy rainfall.



Groundwater

The groundwater flood risk is VERY LOW for the next five days.

Flood risk matrix



Summary of potential impacts

MINIMAL

Isolated and minor flooding of low-lying land and roads
Isolated spray/wave on coastal promenades
Little or no disruption to travel, but wet road surfaces

MINOR

Localised flooding of land and roads
Flooding affecting individual properties
Disruption to travel and key sites in flood plans

SIGNIFICANT

Flooding affecting parts of communities
Possible danger to life and damage to buildings/structures
Disruption to travel and key sites in flood plans

SEVERE

Danger to life, severe disruption to travel
Widespread flooding affecting whole communities
Widespread disruption or loss of infrastructure
Large scale evacuation of properties possible

Next statement due **10:30hrs Saturday 22 August 2020 (all times are local)**

Contact details **Flood Forecasting Centre Duty Hydrometeorologist - 0300 12345 01**

More information <http://www.ffc-environment-agency.metoffice.gov.uk>