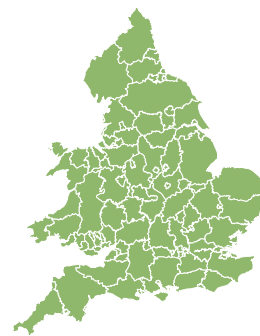
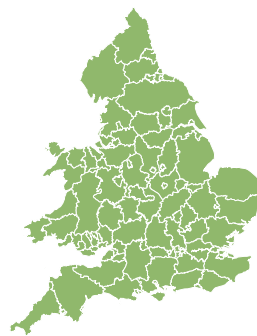
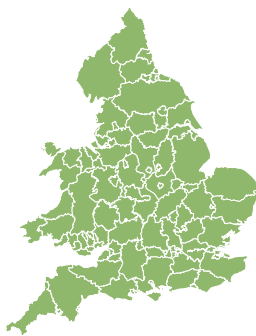
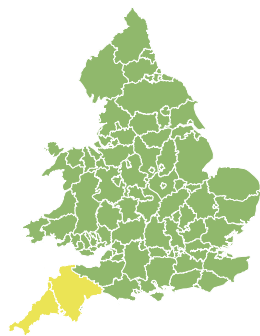
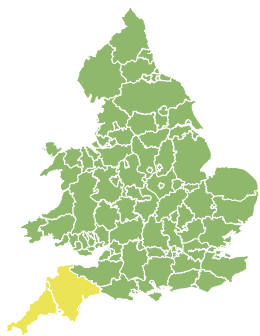


Flood Guidance Statement

10:30hrs Thursday 20 August 2020



Thursday

20 Aug 2020 10:30-23:59
Trend since last FGS

Steady →

Friday

21 Aug 2020

Increased ↑

Saturday

22 Aug 2020

Steady →

Sunday

23 Aug 2020

Steady →

Monday

24 Aug 2020

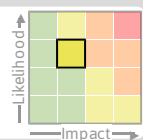
Steady →

Minor coastal impacts are probable in the south-west of England today (Thursday) and Friday and are possible along other coasts until Friday. Minor surface water impacts are possible today and Friday for western areas. The overall flood risk is LOW.

Specific Areas of Concern Map 1: Thursday 20 August 2020.

RISK AREA A

Impact **MINOR**
Likelihood **MEDIUM**

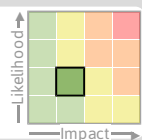


Source Coastal/Tidal
Likely duration 2 Days

Minor impacts probable on Thursday and Friday.

RISK AREA B

Impact **MINOR**
Likelihood **LOW**

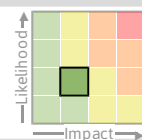


Source Coastal/Tidal
Likely duration 2 Days

Minor impacts possible Thursday and Friday.

RISK AREA C

Impact **MINOR**
Likelihood **LOW**

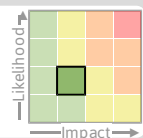


Source Coastal/Tidal
Likely duration 2 Days

Minor impacts possible Thursday and Friday.

RISK AREA D

Impact **MINOR**
Likelihood **LOW**

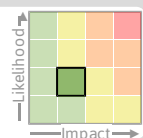


Source Coastal/Tidal
Likely duration 2 Days

Minor impacts possible Thursday and Friday.

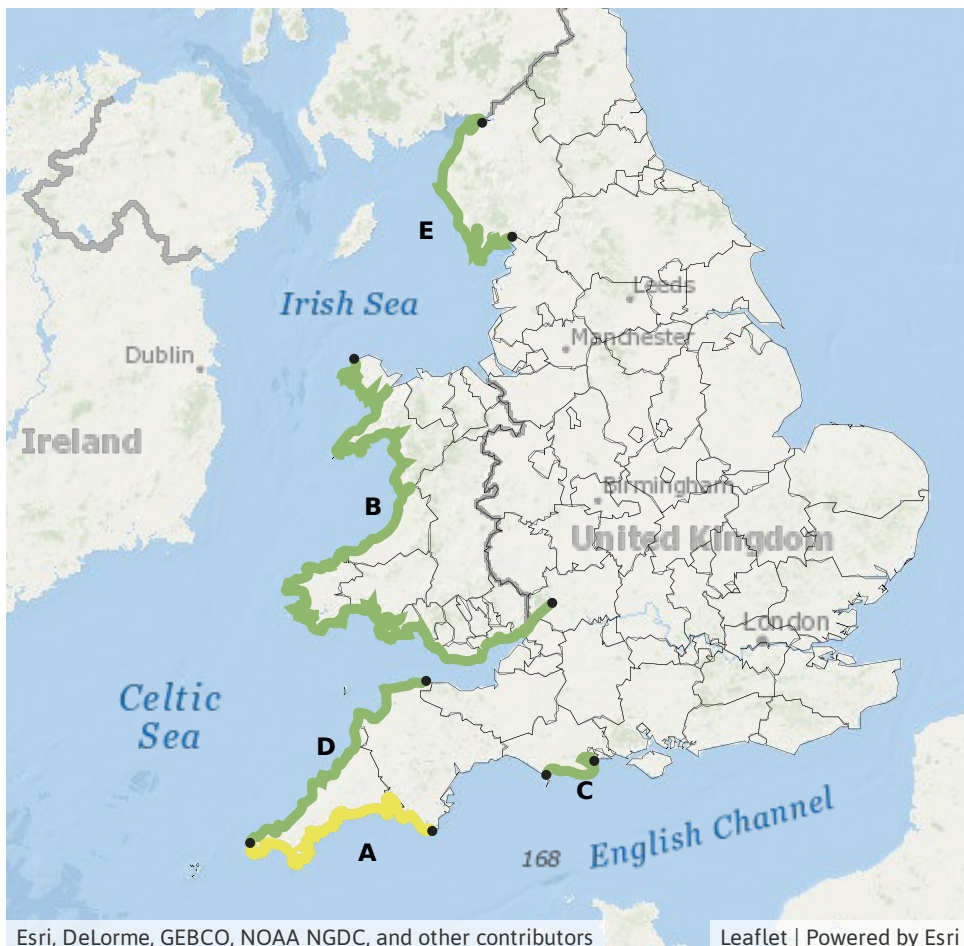
RISK AREA E

Impact **MINOR**
Likelihood **LOW**



Source Coastal/Tidal
Likely duration 2 Days

Minor impacts possible Thursday and Friday.



Esri, DeLorme, GEBCO, NOAA NGDC, and other contributors

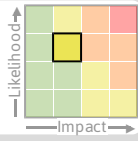
Leaflet | Powered by Esri

Flood Guidance Statement

10:30hrs Thursday 20 August 2020

Specific Areas of Concern Map 2: Friday 21 August 2020.

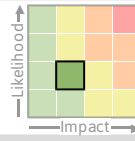
RISK AREA A
Impact **MINOR**
Likelihood **MEDIUM**



Source Coastal/Tidal
Likely duration 2 Days

Minor impacts probable on Thursday and Friday.

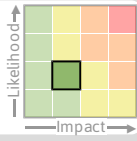
RISK AREA B
Impact **MINOR**
Likelihood **LOW**



Source Coastal/Tidal
Likely duration 2 Days

Minor impacts possible Thursday and Friday.

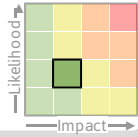
RISK AREA C
Impact **MINOR**
Likelihood **LOW**



Source Coastal/Tidal
Likely duration 2 Days

Minor impacts possible Thursday and Friday.

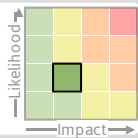
RISK AREA D
Impact **MINOR**
Likelihood **LOW**



Source Coastal/Tidal
Likely duration 2 Days

Minor impacts possible Thursday and Friday.

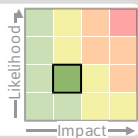
RISK AREA E
Impact **MINOR**
Likelihood **LOW**



Source Coastal/Tidal
Likely duration 2 Days

Minor impacts possible Thursday and Friday.

RISK AREA F
Impact **MINOR**
Likelihood **LOW**



Source Coastal/Tidal
Likely duration 1 Day

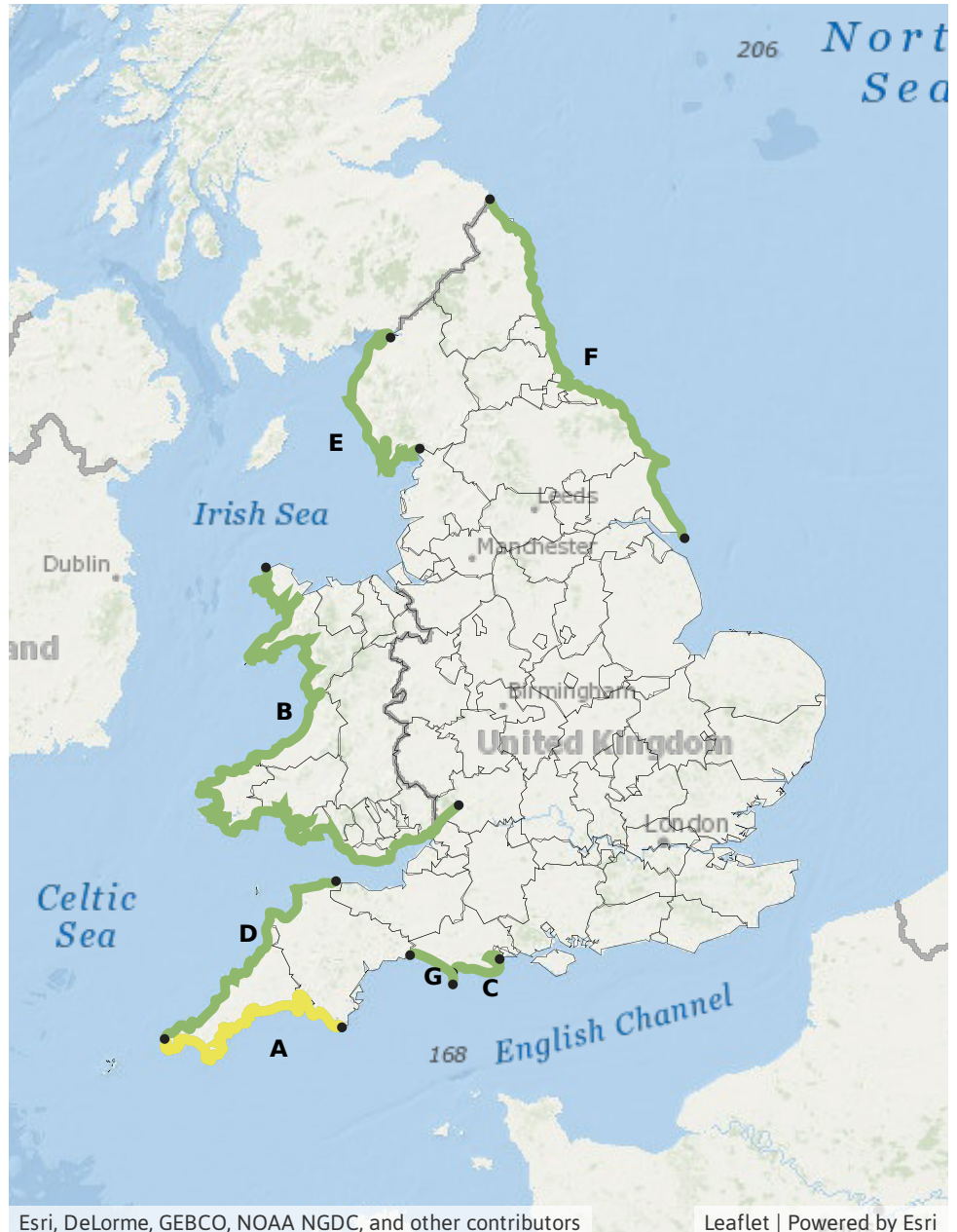
Minor impacts possible Friday only.

RISK AREA G
Impact **MINOR**
Likelihood **LOW**



Source Coastal/Tidal
Likely duration 1 Day

Minor impacts possible Friday only.



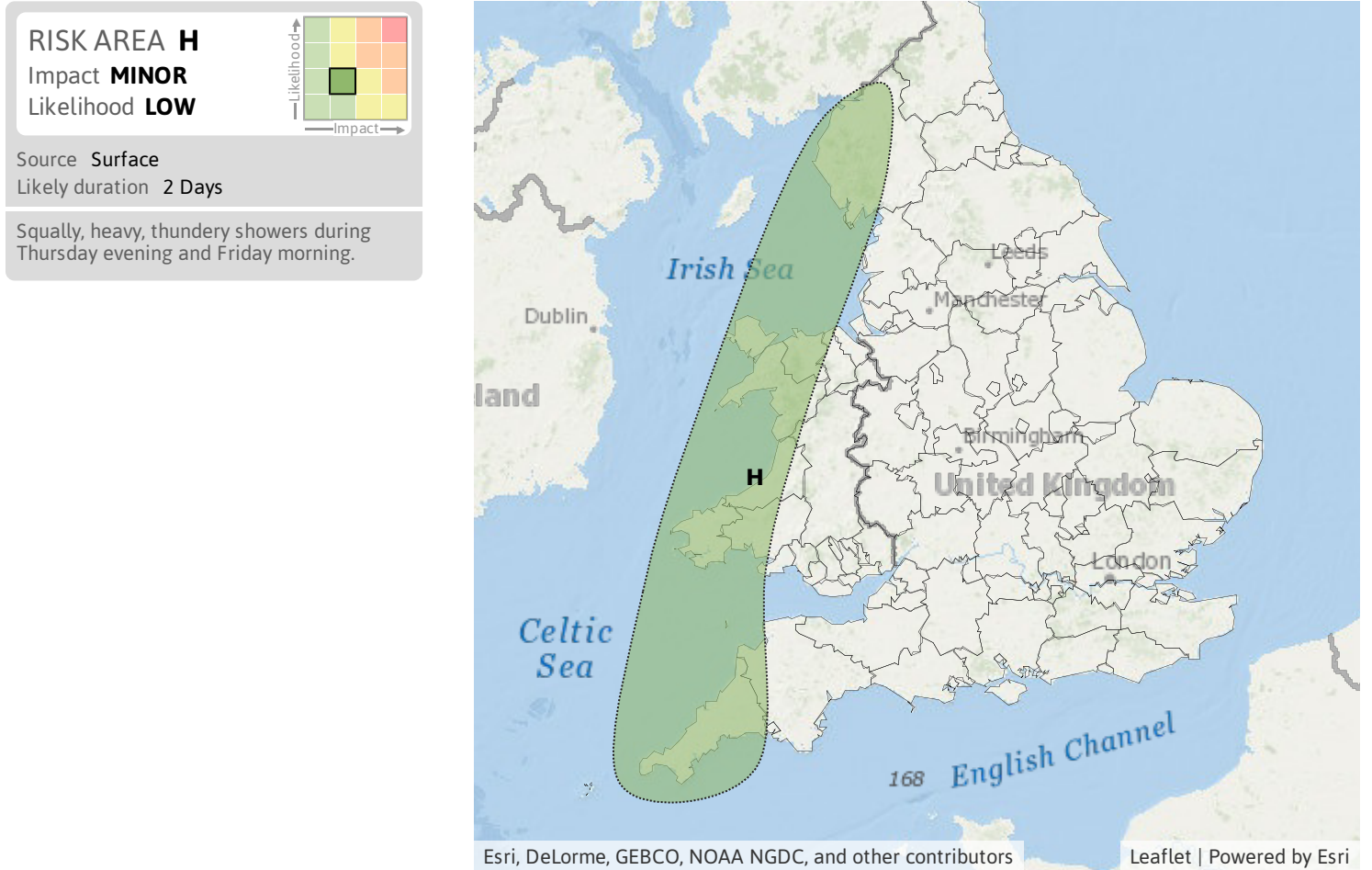
Esri, DeLorme, GEBCO, NOAA NGDC, and other contributors

Leaflet | Powered by Esri

Flood Guidance Statement

10:30hrs Thursday 20 August 2020

Specific Areas of Concern Map 3: Thursday 20 and Friday 21 August 2020.



Assessment of flood risk



Coastal/Tidal

The coastal/tidal flood risk is LOW today (Thursday) and Friday.

Minor coastal flooding impacts are probable along parts of the south Cornwall and south Devon coasts today (Thursday) and Friday. Minor coastal flooding impacts are also possible today (Thursday) and Friday for Wales and parts of west, south west and north east England.

More widely around west and south west coasts minor impacts are possible but not expected.

This is due to spring tides coinciding with strong winds and large waves.



Surface water

The surface water flood risk is VERY LOW.

Minor flooding impacts are possible across parts of the west of Wales, south-west and north-west England on Thursday evening into Friday morning due to heavy showers or thunderstorms.



Rivers

The river flood risk is VERY LOW for the next five days.



Groundwater

The groundwater flood risk is VERY LOW for the next five days.

Flood risk matrix



Summary of potential impacts

MINIMAL

Isolated and minor flooding of low-lying land and roads
Isolated spray/wave on coastal promenades
Little or no disruption to travel, but wet road surfaces

MINOR

Localised flooding of land and roads
Flooding affecting individual properties
Disruption to travel and key sites in flood plans

SIGNIFICANT

Flooding affecting parts of communities
Possible danger to life and damage to buildings/structures
Disruption to travel and key sites in flood plans

SEVERE

Danger to life, severe disruption to travel
Widespread flooding affecting whole communities
Widespread disruption or loss of infrastructure
Large scale evacuation of properties possible

Next statement due **10:30hrs Friday 21 August 2020 (all times are local)**

Contact details **Flood Forecasting Centre Duty Hydrometeorologist - 0300 12345 01**

More information <http://www.ffc-environment-agency.metoffice.gov.uk>