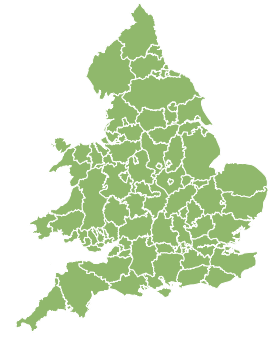
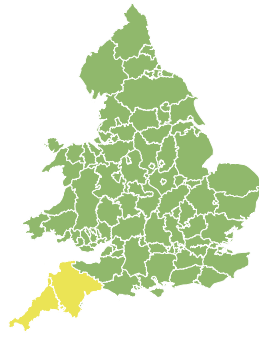
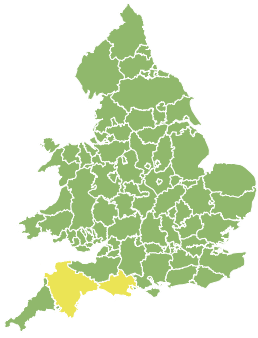


Flood Guidance Statement

10:30hrs Wednesday 19 August 2020



Wednesday

19 Aug 2020 10:30-23:59
Trend since last FGS

Increased ↑

Thursday

20 Aug 2020

Increased ↑

Friday

21 Aug 2020

Increased ↑

Saturday

22 Aug 2020

Steady →

Sunday

23 Aug 2020

Steady →

Minor surface water impacts are probable in south-west England this morning (Wednesday). Minor coastal impacts are probable in south-west England on Thursday. Minor impacts are possible at other times. The overall flood risk is LOW.

Specific Areas of Concern Map 1: Wednesday 19 August 2020

RISK AREA A
Impact **MINOR**
Likelihood **MEDIUM**

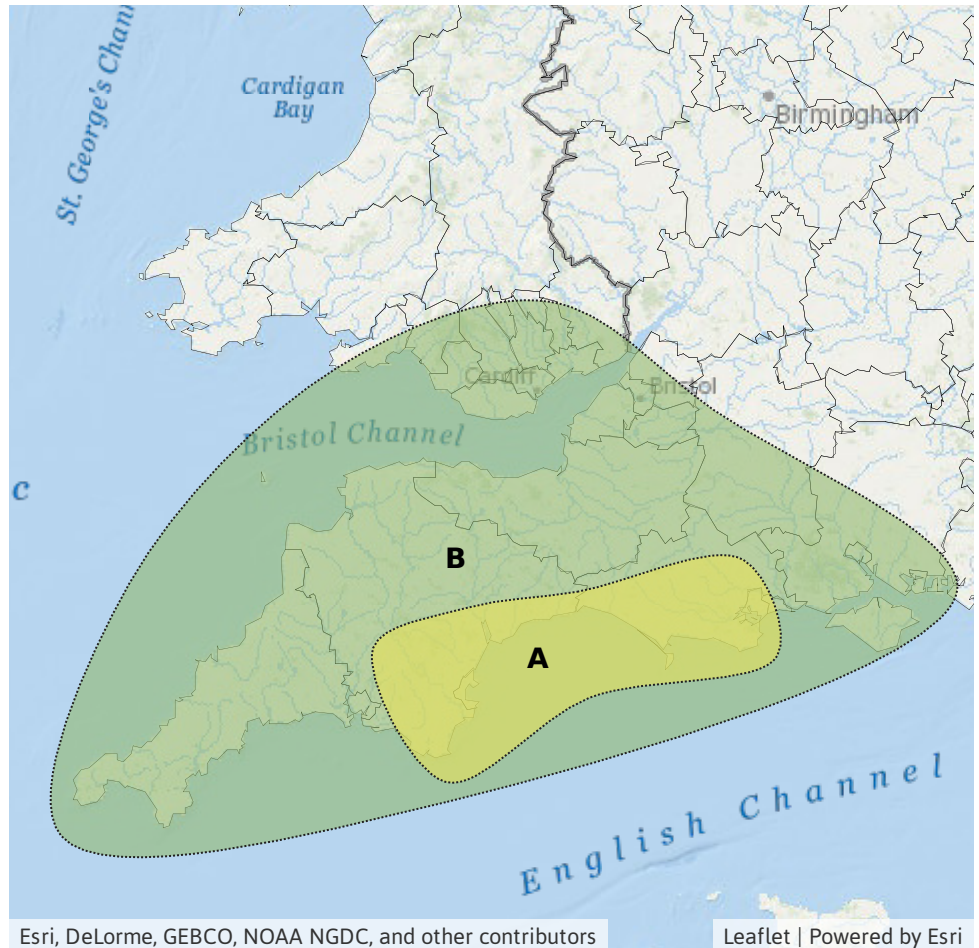
Source Surface
Likely duration 1 Day

Heavy and persistent rainfall for remainder of Wednesday morning only.

RISK AREA B
Impact **MINOR**
Likelihood **LOW**

Source River Surface
Likely duration 1 Day

Heavy and persistent rainfall on Wednesday morning.



Esri, DeLorme, GEBCO, NOAA NGDC, and other contributors

Leaflet | Powered by Esri

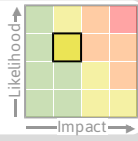
Flood Guidance Statement

10:30hrs Wednesday 19 August 2020

Specific Areas of Concern Map 2: Wednesday 19 to Thursday 20 August 2020

Friday coastal risk on Map 4.

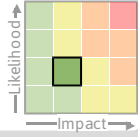
RISK AREA C
Impact **MINOR**
Likelihood **MEDIUM**



Source Coastal/Tidal
Likely duration 2 Days

Minor impacts probable on Thursday pm tide, possible on Wednesday and Friday.

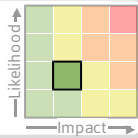
RISK AREA D
Impact **MINOR**
Likelihood **LOW**



Source Coastal/Tidal
Likely duration 2 Days

Minor impacts possible Thursday and Friday only.

RISK AREA E
Impact **MINOR**
Likelihood **LOW**



Source Coastal/Tidal
Likely duration 1 Day

Minor impacts possible Thursday pm tide.



Esri, DeLorme, GEBCO, NOAA NGDC, and other contributors

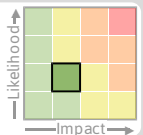
Leaflet | Powered by Esri

Flood Guidance Statement

10:30hrs Wednesday 19 August 2020

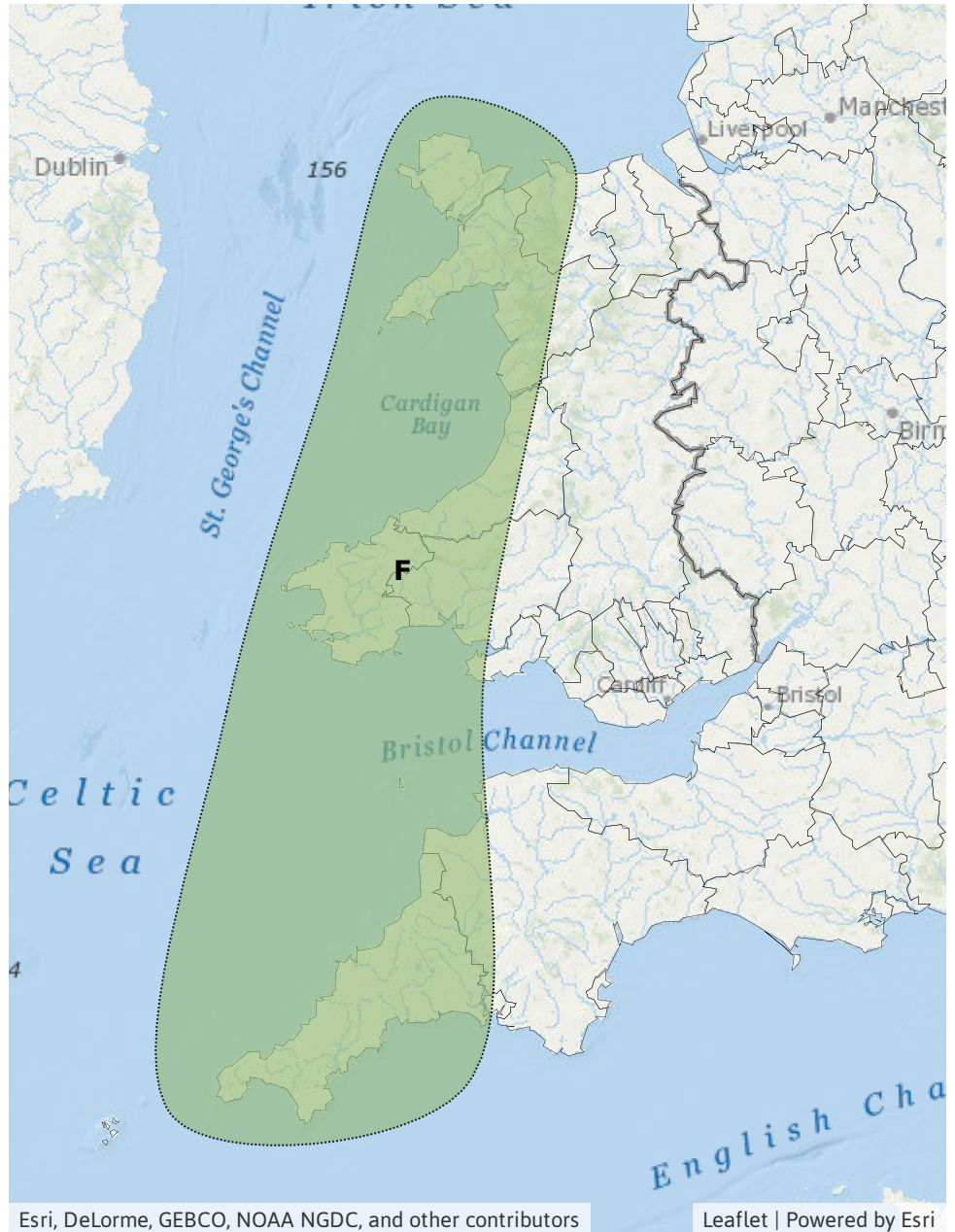
Specific Areas of Concern Map 3: Thursday 20 August 2020

RISK AREA F
Impact **MINOR**
Likelihood **LOW**



Source Surface
Likely duration 1 Day

Squally, heavy, thundery showers during Thursday evening.



Flood Guidance Statement

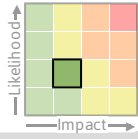
10:30hrs Wednesday 19 August 2020

Specific Areas of Concern Map 4: Friday 21 August

RISK AREA D

Impact **MINOR**

Likelihood **LOW**



Source Coastal/Tidal

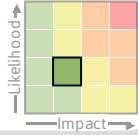
Likely duration 2 Days

Minor impacts possible Thursday and Friday only.

RISK AREA H

Impact **MINOR**

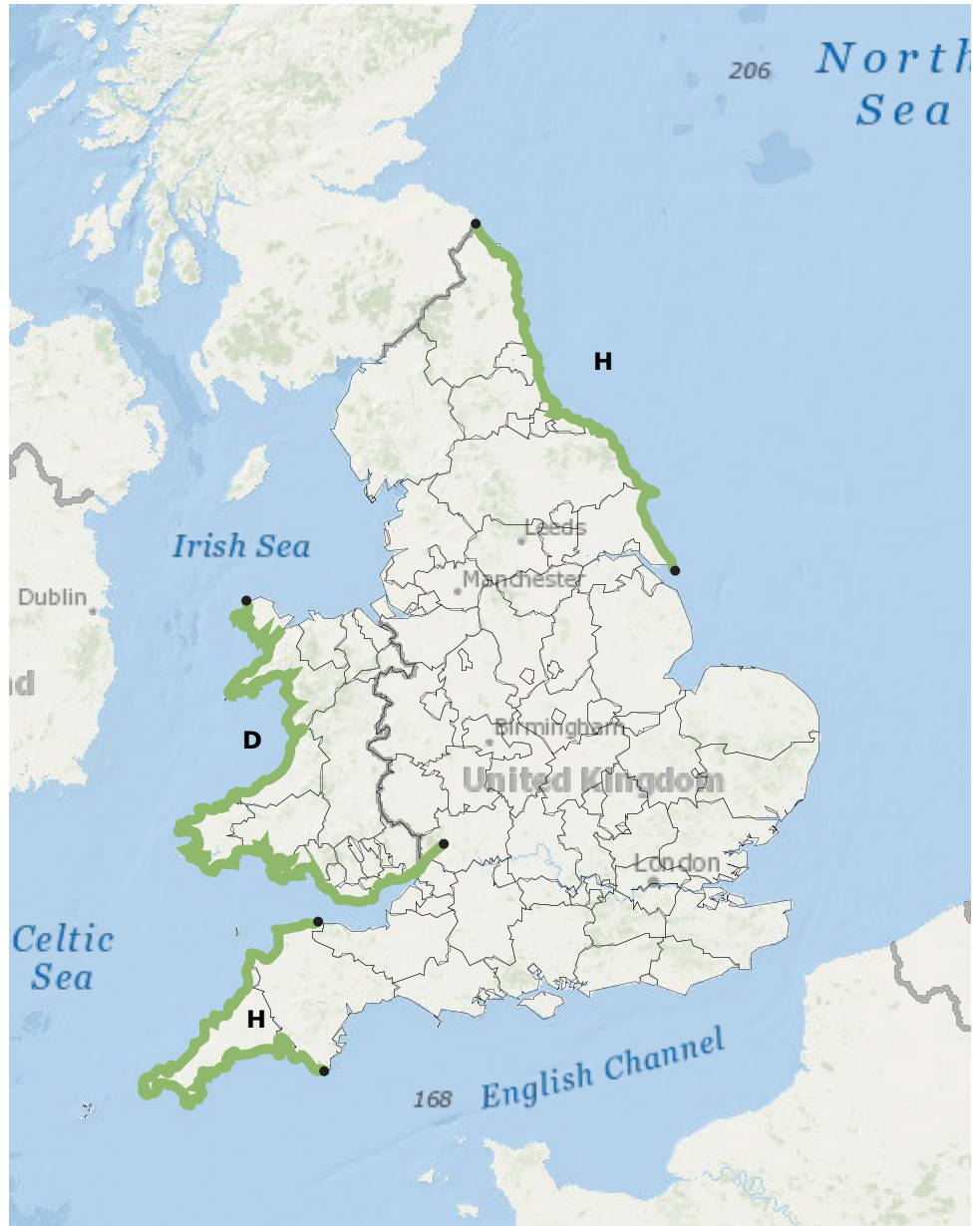
Likelihood **LOW**



Source Coastal/Tidal

Likely duration 1 Day

Minor impacts possible.



Esri, DeLorme, GEBCO, NOAA NGDC, and other contributors

Leaflet | Powered by Esri

Assessment of flood risk



Surface water

The surface water flood risk is LOW this morning (Wednesday).

Minor surface water flooding impacts are probable on Wednesday morning across parts of the south-west of England and possible across parts of Wales and the south west due to heavy and persistent rainfall.

Further minor flooding impacts are possible across the west of Wales and south-west England on Thursday evening due to heavy showers or thunderstorms.



Coastal/Tidal

The coastal/tidal flood risk is LOW on Thursday.

Minor coastal flooding impacts are probable along parts of the south Cornwall and south Devon coasts on Thursday. Minor coastal flooding impacts are also possible from Wednesday to Friday for other parts of the England and Wales coastline as shown by the accompanying maps.

More widely around west and south west coasts minor impacts are possible but not expected.

This is due to spring tides coinciding with strong winds and large waves.



Rivers

The river flood risk is VERY LOW for the next five days.

Minor river flooding impacts are possible on Wednesday across parts of the south-west of England and the south of Wales due to heavy and persistent rainfall.



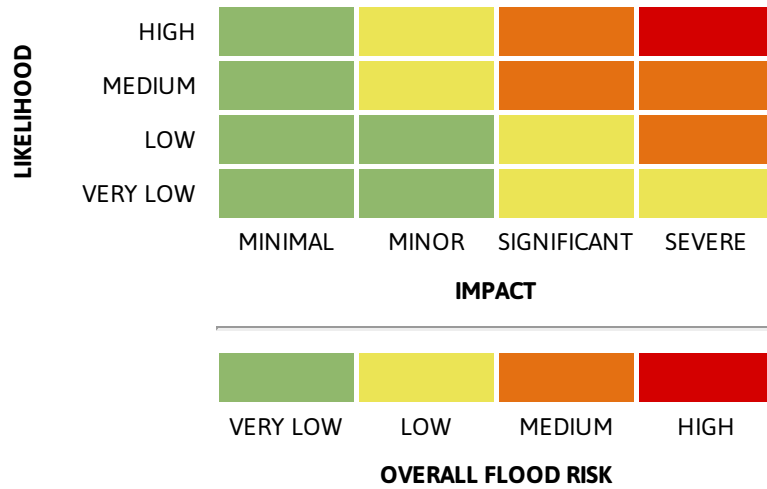
Groundwater

The groundwater flood risk is VERY LOW for the next five days.

Flood Guidance Statement

10:30hrs Wednesday 19 August 2020

Flood risk matrix



Summary of potential impacts

MINIMAL

Isolated and minor flooding of low-lying land and roads
Isolated spray/wave on coastal promenades
Little or no disruption to travel, but wet road surfaces

MINOR

Localised flooding of land and roads
Flooding affecting individual properties
Disruption to travel and key sites in flood plans

SIGNIFICANT

Flooding affecting parts of communities
Possible danger to life and damage to buildings/structures
Disruption to travel and key sites in flood plans

SEVERE

Danger to life, severe disruption to travel
Widespread flooding affecting whole communities
Widespread disruption or loss of infrastructure
Large scale evacuation of properties possible

Next statement due **10:30hrs Thursday 20 August 2020 (all times are local)**

Contact details **Flood Forecasting Centre Duty Hydrometeorologist - 0300 12345 01**

More information <http://www.ffc-environment-agency.metoffice.gov.uk>