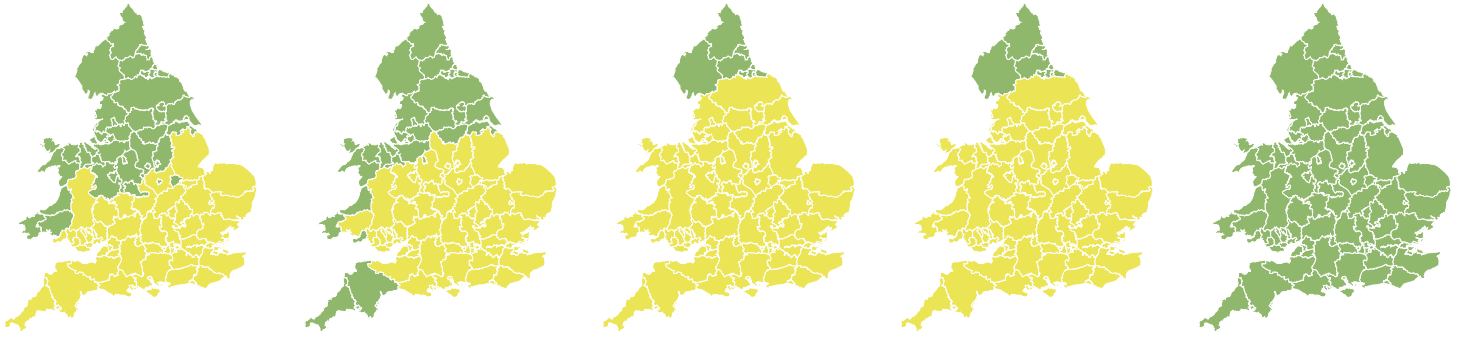


Flood Guidance Statement

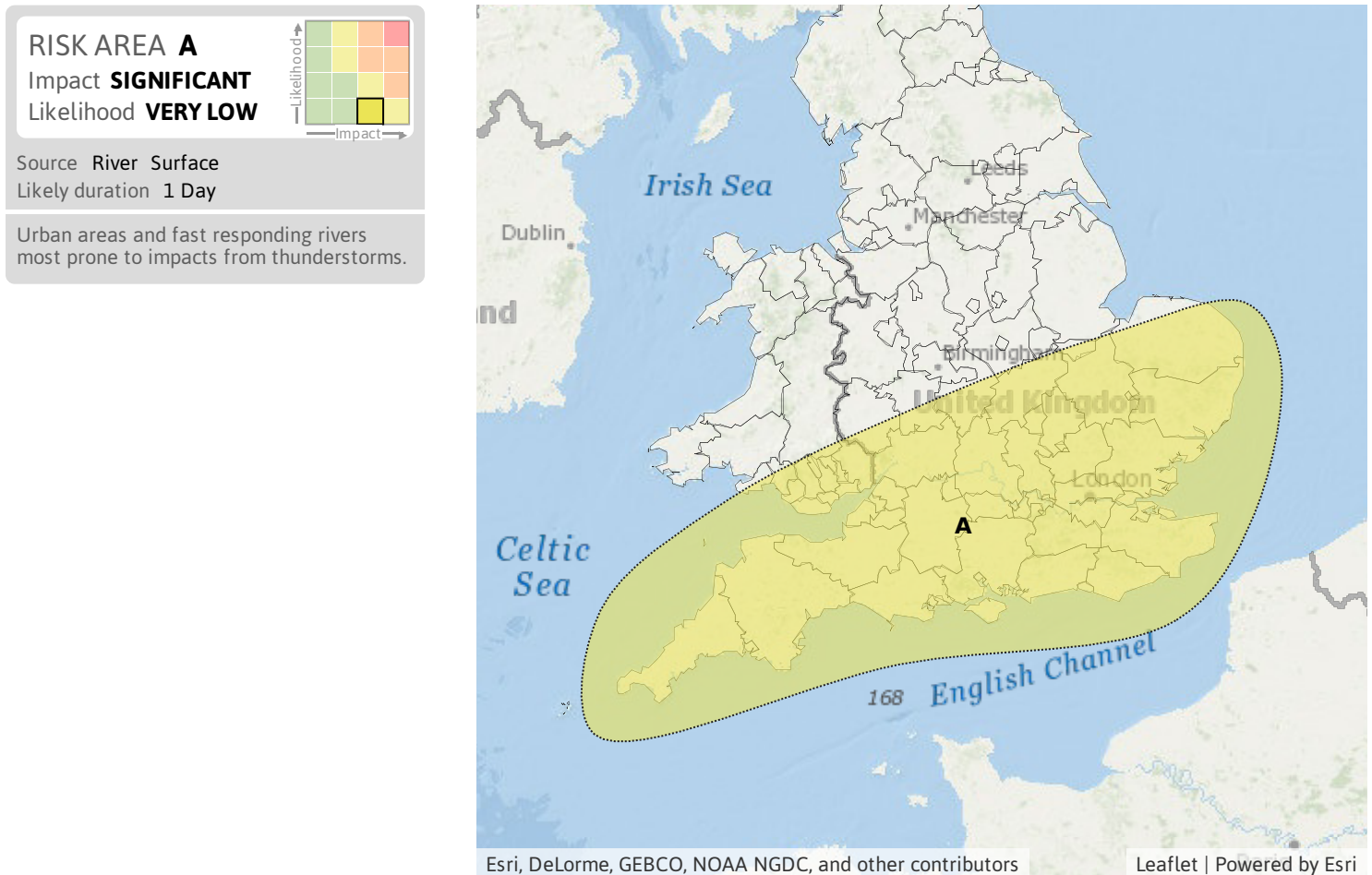
10:30hrs Friday 14 August 2020



Friday 14 Aug 2020 10:30-23:59 Trend since last FGS Decreased ↓	Saturday 15 Aug 2020 Steady →	Sunday 16 Aug 2020 Steady →	Monday 17 Aug 2020 Steady →	Tuesday 18 Aug 2020 Increased ↑
---	--	--	--	--

Isolated significant flooding impacts are possible but not expected from today (Friday) until Monday. The overall flood risk is LOW.

Specific Areas of Concern Map 1: Friday 14 August 2020

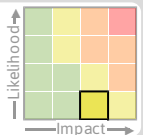


Flood Guidance Statement

10:30hrs Friday 14 August 2020

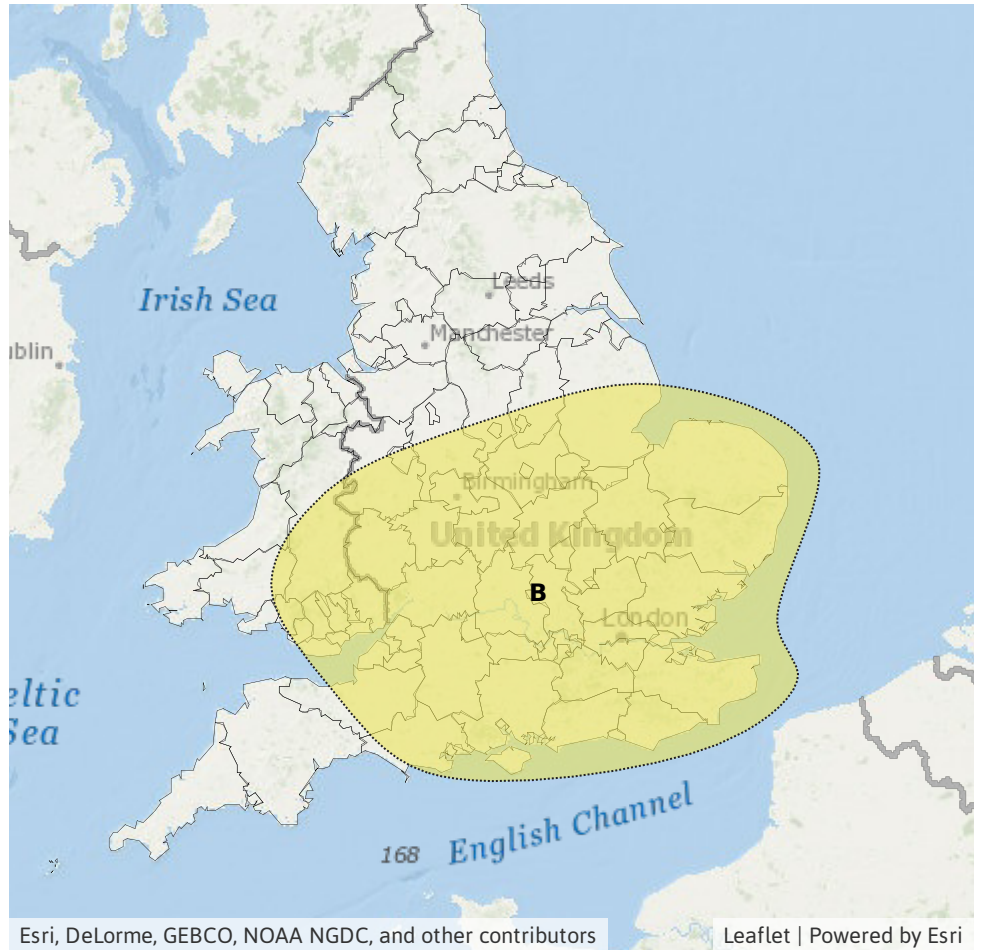
Specific Areas of Concern Map 2: Saturday 15 August 2020

RISK AREA B
Impact **SIGNIFICANT**
Likelihood **VERY LOW**



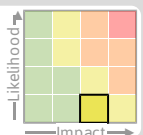
Source River Surface
Likely duration 1 Day

Urban areas and fast responding rivers most prone to impacts from thunderstorms.



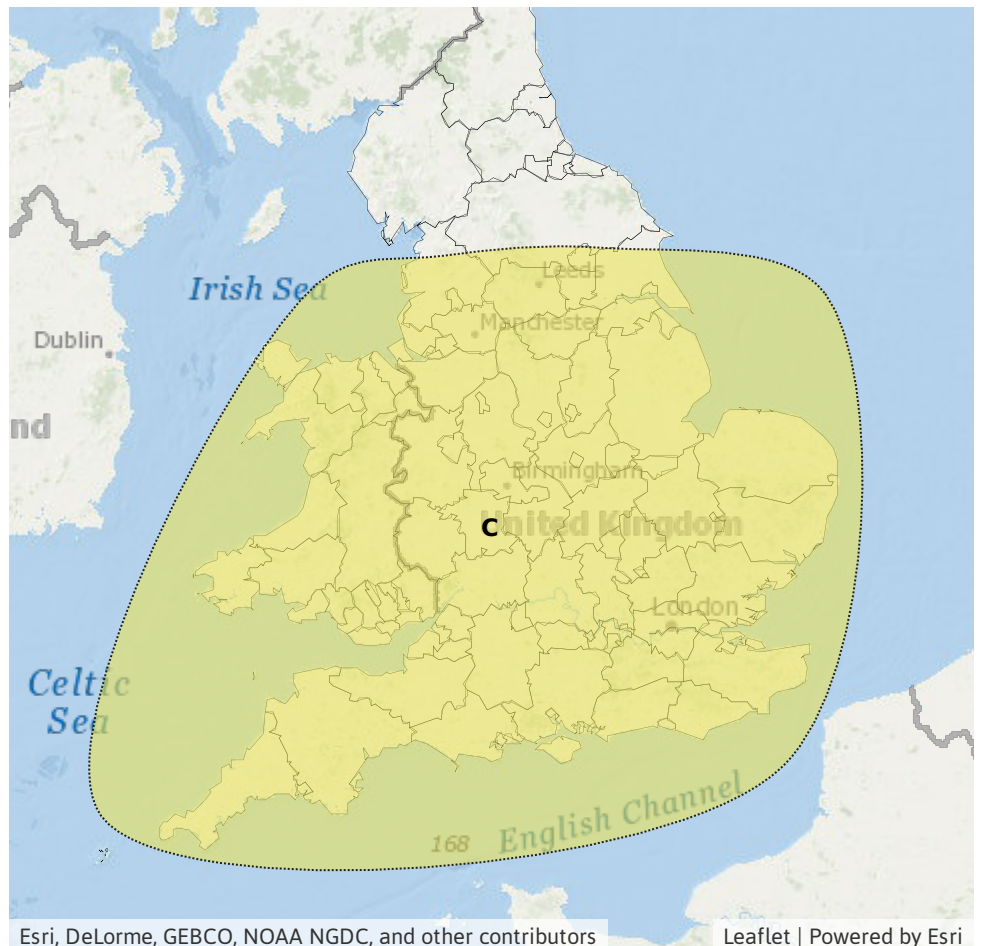
Specific Areas of Concern Map 3: Sunday 16 and Monday 17 August 2020

RISK AREA C
Impact **SIGNIFICANT**
Likelihood **VERY LOW**



Source River Surface
Likely duration 2 Days

Urban areas and fast responding rivers most prone to impacts from thunderstorms.

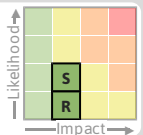


Flood Guidance Statement

10:30hrs Friday 14 August 2020

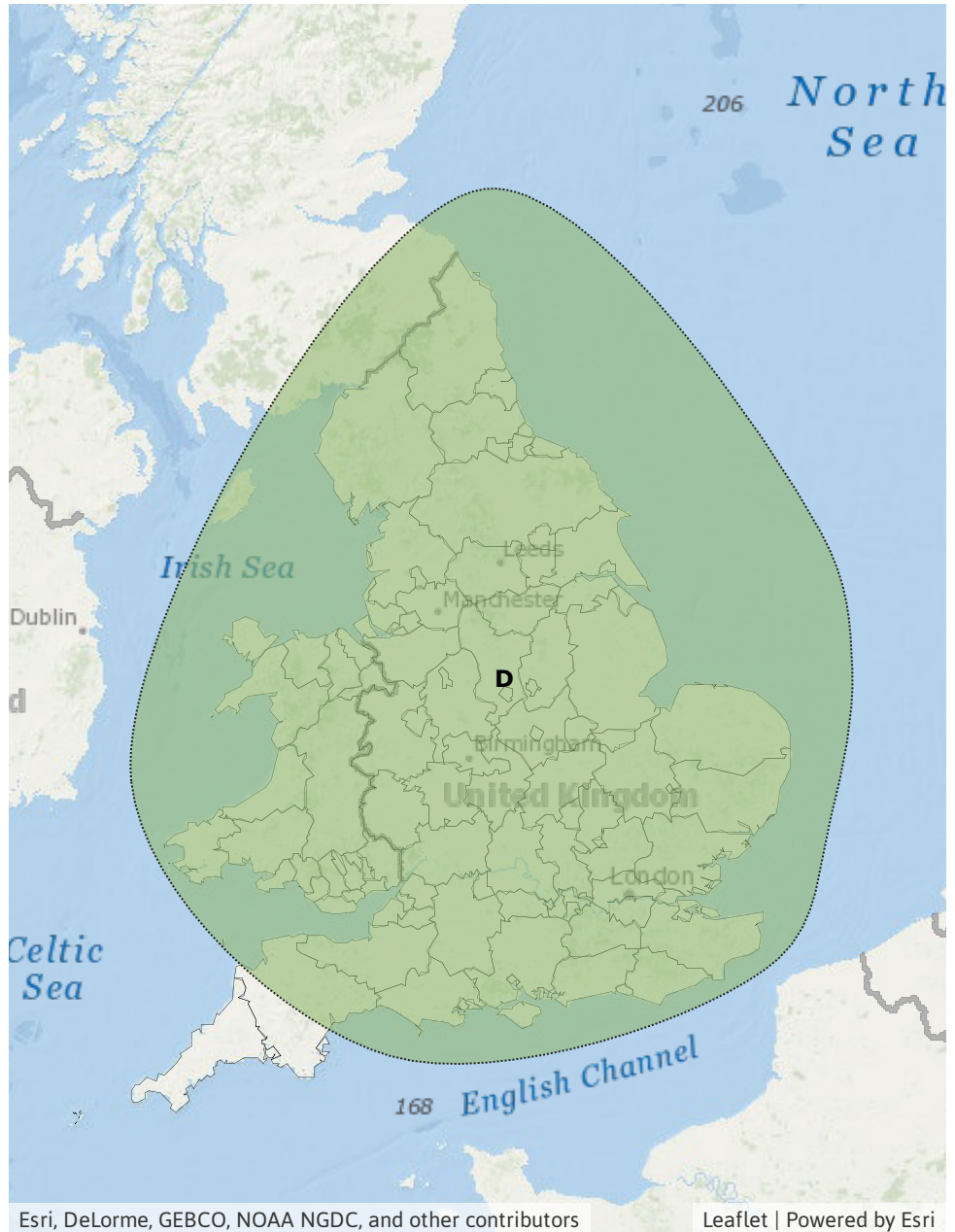
Specific Areas of Concern Map 4: Tuesday 18 August 2020

RISK AREA D
Impact **MINOR**
Likelihood **LOW**



Source River Surface
Likely duration 1 Day

Urban areas and fast responding rivers most prone to impacts from thunderstorms.



Assessment of flood risk



Surface water

The surface water flood risk is LOW for the next four days.

Isolated significant surface water flooding impacts are possible but not expected across parts of England and Wales today (Friday) until Monday. Minor impacts are also possible on Tuesday.

This is due to heavy showers and thunderstorms. Sudden onset flooding impacts could occur by day or night. Urban areas are most prone though many areas will see little rainfall.



Rivers

The river flood risk is LOW for the next four days.

Isolated significant river flooding impacts are possible but not expected from today (Friday) until Monday. Minor impacts are possible but not expected on Tuesday. This is due to heavy showers and thunderstorms.

River impacts are likely to be restricted to small, fast-responding catchments and urban rivers. Sudden onset flooding impacts could occur by day or night.



Coastal/Tidal

The coastal/tidal flood risk is VERY LOW for the next five days.



Groundwater

The groundwater flood risk is VERY LOW for the next five days.

Flood risk matrix



Summary of potential impacts

MINIMAL

Isolated and minor flooding of low-lying land and roads
Isolated spray/wave on coastal promenades
Little or no disruption to travel, but wet road surfaces

MINOR

Localised flooding of land and roads
Flooding affecting individual properties
Disruption to travel and key sites in flood plans

SIGNIFICANT

Flooding affecting parts of communities
Possible danger to life and damage to buildings/structures
Disruption to travel and key sites in flood plans

SEVERE

Danger to life, severe disruption to travel
Widespread flooding affecting whole communities
Widespread disruption or loss of infrastructure
Large scale evacuation of properties possible

Next statement due **10:30hrs Saturday 15 August 2020 (all times are local)**

Contact details **Flood Forecasting Centre Duty Hydrometeorologist - 0300 12345 01**

More information **<http://www.ffc-environment-agency.metoffice.gov.uk>**