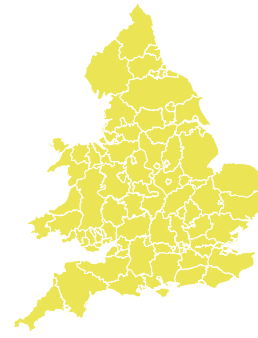
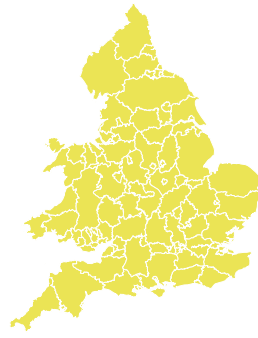
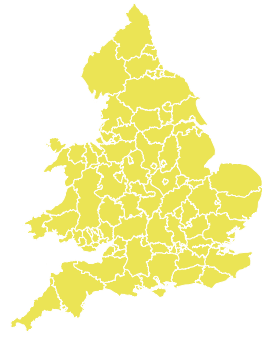
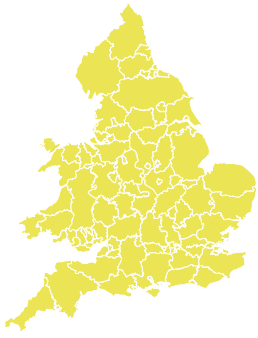


Flood Guidance Statement

10:30hrs Monday 10 August 2020



Monday

10 Aug 2020 10:30-23:59
Trend since last FGS

Increased ↑

Tuesday

11 Aug 2020

Increased ↑

Wednesday

12 Aug 2020

Steady →

Thursday

13 Aug 2020

Steady →

Friday

14 Aug 2020

Steady →

Isolated severe surface water flooding impacts are possible but not expected on Monday and into Tuesday in parts of Wales, the Midlands and the north of England. Flooding is also possible but not expected more widely until Thursday.

Specific Areas of Concern Map 1: Monday 10 and Tuesday 11 August 2020

RISK AREA A
Impact **SEVERE**
Likelihood **VERY LOW**

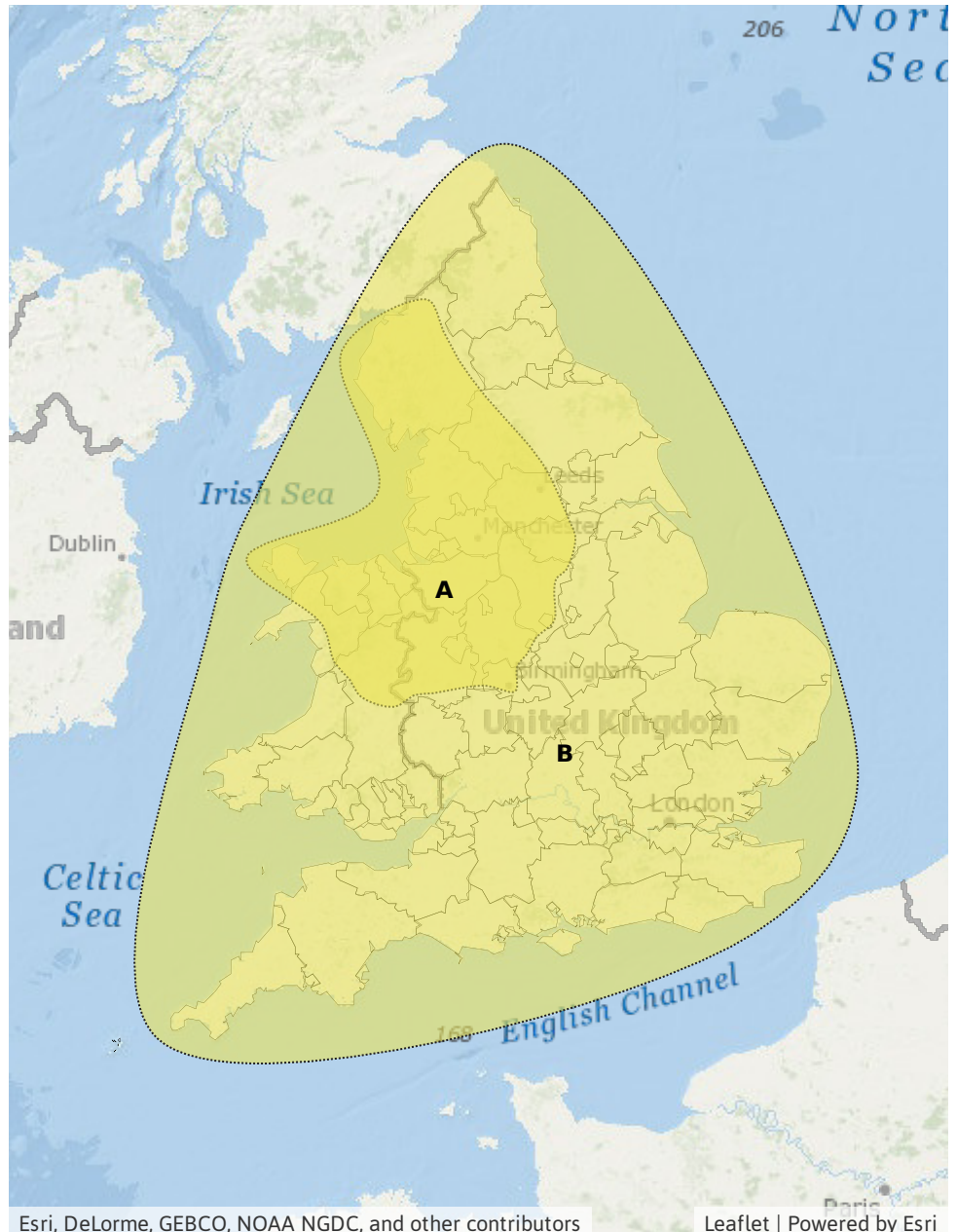
Source River Surface
Likely duration 2 Days

Monday afternoon until Tuesday morning most at risk.

RISK AREA B
Impact **SIGNIFICANT**
Likelihood **VERY LOW**

Source River Surface
Likely duration 4 Days

Urban areas and fast responding rivers most prone to impacts from thunderstorms.

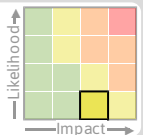


Flood Guidance Statement

10:30hrs Monday 10 August 2020

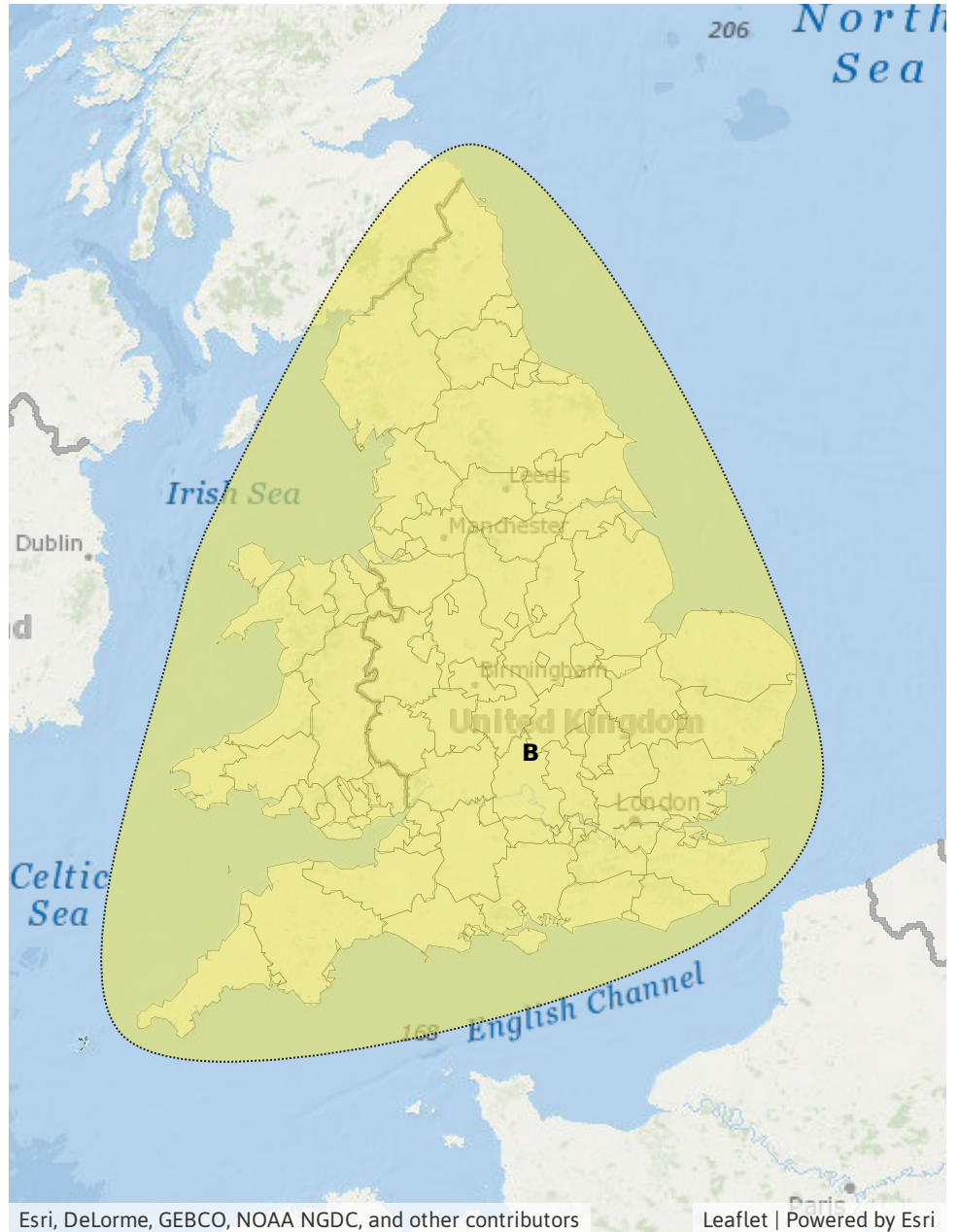
Specific Areas of Concern Map 2: Wednesday 12 and Thursday 13 August 2020

RISK AREA B
Impact **SIGNIFICANT**
Likelihood **VERY LOW**



Source River Surface
Likely duration 4 Days

Urban areas and fast responding rivers most prone to impacts from thunderstorms.



Assessment of flood risk



Surface water

Isolated severe surface water flooding impacts are possible but not expected due to thunderstorms across parts of North Wales, the Midlands and the north-west of England this afternoon (Monday) and into early Tuesday morning. More widely, locally significant surface water flooding impacts are possible but not expected today, Tuesday, Wednesday and Thursday.

Sudden onset flooding impacts could occur by day or night. Urban areas are most prone though many areas will see little rainfall.

The surface water flood risk is LOW.



Rivers

The river flood risk is LOW for the next five days.

Significant river flooding is possible but not expected due to thunderstorms across England and Wales during Monday, Tuesday, Wednesday and Thursday. Any river impacts will most likely be restricted to small, fast-responding catchments and urban rivers.

Sudden onset flooding impacts could occur by day or night.



Coastal/Tidal

The coastal/tidal flood risk is VERY LOW for the next five days.



Groundwater

The groundwater flood risk is VERY LOW for the next five days.

Flood Guidance Statement

10:30hrs Monday 10 August 2020

Flood risk matrix



Summary of potential impacts

MINIMAL

Isolated and minor flooding of low-lying land and roads
Isolated spray/wave on coastal promenades
Little or no disruption to travel, but wet road surfaces

MINOR

Localised flooding of land and roads
Flooding affecting individual properties
Disruption to travel and key sites in flood plans

SIGNIFICANT

Flooding affecting parts of communities
Possible danger to life and damage to buildings/structures
Disruption to travel and key sites in flood plans

SEVERE

Danger to life, severe disruption to travel
Widespread flooding affecting whole communities
Widespread disruption or loss of infrastructure
Large scale evacuation of properties possible

Next statement due **10:30hrs Tuesday 11 August 2020 (all times are local)**

Contact details **Flood Forecasting Centre Duty Hydrometeorologist - 0300 12345 01**

More information <http://www.ffc-environment-agency.metoffice.gov.uk>