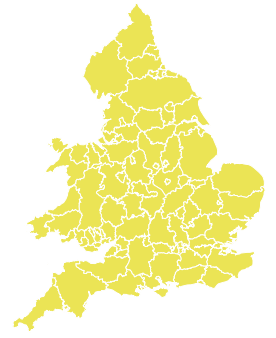
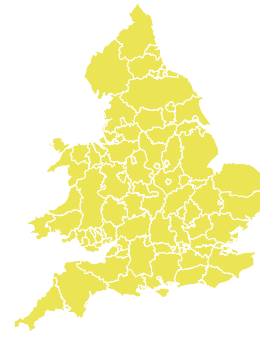


Flood Guidance Statement

10:30hrs Friday 07 August 2020



Friday

7 Aug 2020 10:30-23:59
Trend since last FGS

Steady →

Saturday

8 Aug 2020

Steady →

Sunday

9 Aug 2020

Steady →

Monday

10 Aug 2020

Increased ↑

Tuesday

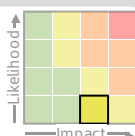
11 Aug 2020

Increased ↑

Significant flooding is possible but not expected on Monday and Tuesday. The overall flood risk is LOW. See end of FGS for 6-10 day forecast.

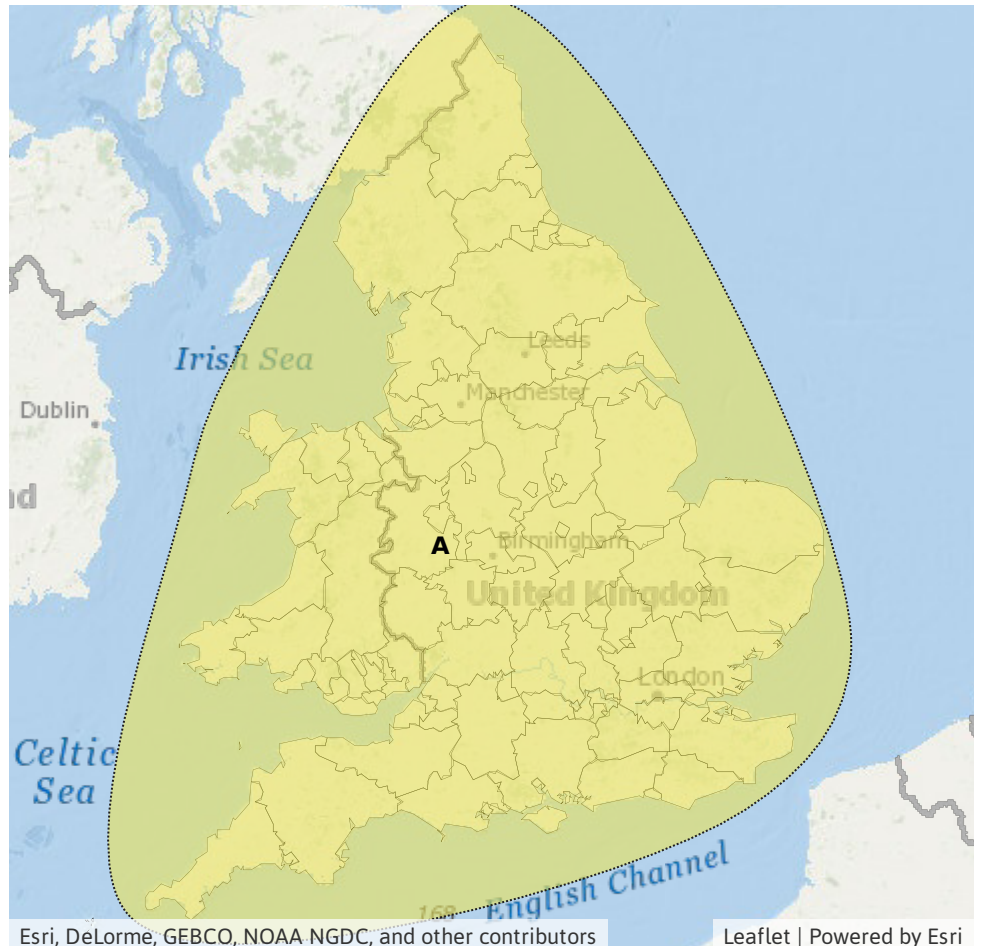
Areas of Concern Map 1: Monday 10 and Tuesday 11 August 2020

RISK AREA A
Impact **SIGNIFICANT**
Likelihood **VERY LOW**



Source River Surface
Likely duration 2 + Days

Urban areas and fast responding rivers most prone to impacts from thunderstorms.



Assessment of flood risk



Surface water

The surface water flood risk is LOW on Monday and Tuesday.

Significant surface water flooding is possible but not expected due to thunderstorms across England and Wales from Monday into the middle of next week. Impacts are most likely in urban areas.



Rivers

The river flood risk is VERY LOW for the next five days.

Significant river flooding is possible but not expected due to thunderstorms across England and Wales from Monday into the middle of next week. Any river impacts will most likely be restricted to small, fast-responding catchments and urban rivers.



Coastal/Tidal

The coastal/tidal flood risk is VERY LOW for the next five days.



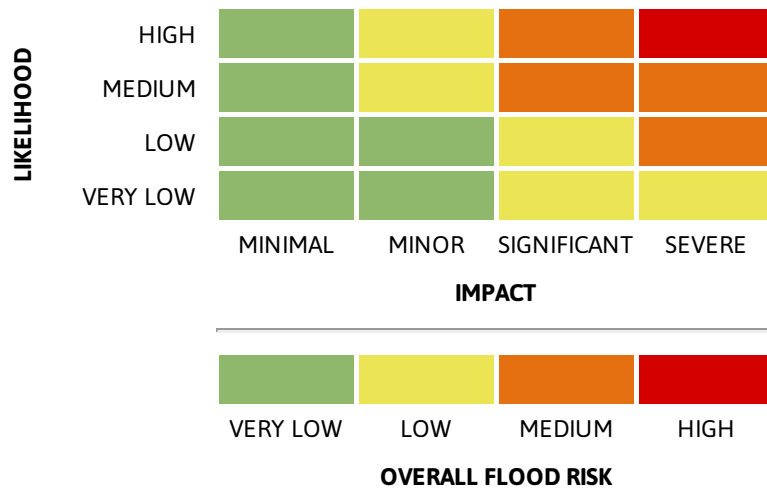
Groundwater

The groundwater flood risk is VERY LOW for the next five days.

6-10 day forecast

Further thunderstorms are forecast through the middle of next week continuing the risk of some significant surface water flooding across England and Wales, and there could also be some flooding in urban and fast responding rivers.

Flood risk matrix



Summary of potential impacts

MINIMAL

Isolated and minor flooding of low-lying land and roads
Isolated spray/wave on coastal promenades
Little or no disruption to travel, but wet road surfaces

MINOR

Localised flooding of land and roads
Flooding affecting individual properties
Disruption to travel and key sites in flood plans

SIGNIFICANT

Flooding affecting parts of communities
Possible danger to life and damage to buildings/structures
Disruption to travel and key sites in flood plans

SEVERE

Danger to life, severe disruption to travel
Widespread flooding affecting whole communities
Widespread disruption or loss of infrastructure
Large scale evacuation of properties possible

Next statement due **10:30hrs Saturday 08 August 2020 (all times are local)**

Contact details **Flood Forecasting Centre Duty Hydrometeorologist - 0300 12345 01**

More information <http://www.fcc-environment-agency.metoffice.gov.uk>