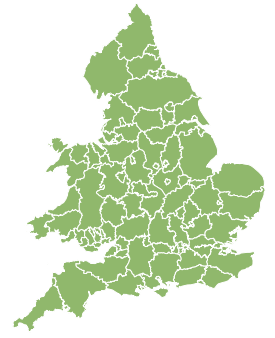
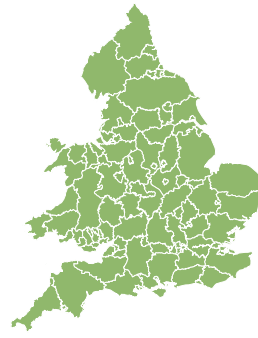


# Flood Guidance Statement

10:30hrs Tuesday 04 August 2020



**Tuesday**

4 Aug 2020 10:30-23:59  
Trend since last FGS

Increased ↑

**Wednesday**

5 Aug 2020

Increased ↑

**Thursday**

6 Aug 2020

Steady →

**Friday**

7 Aug 2020

Steady →

**Saturday**

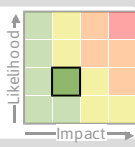
8 Aug 2020

Steady →

Minor flooding impacts are possible today and tomorrow (Tuesday and Wednesday) in parts of the north of England. The overall flood risk for the next five days is **VERY LOW**.

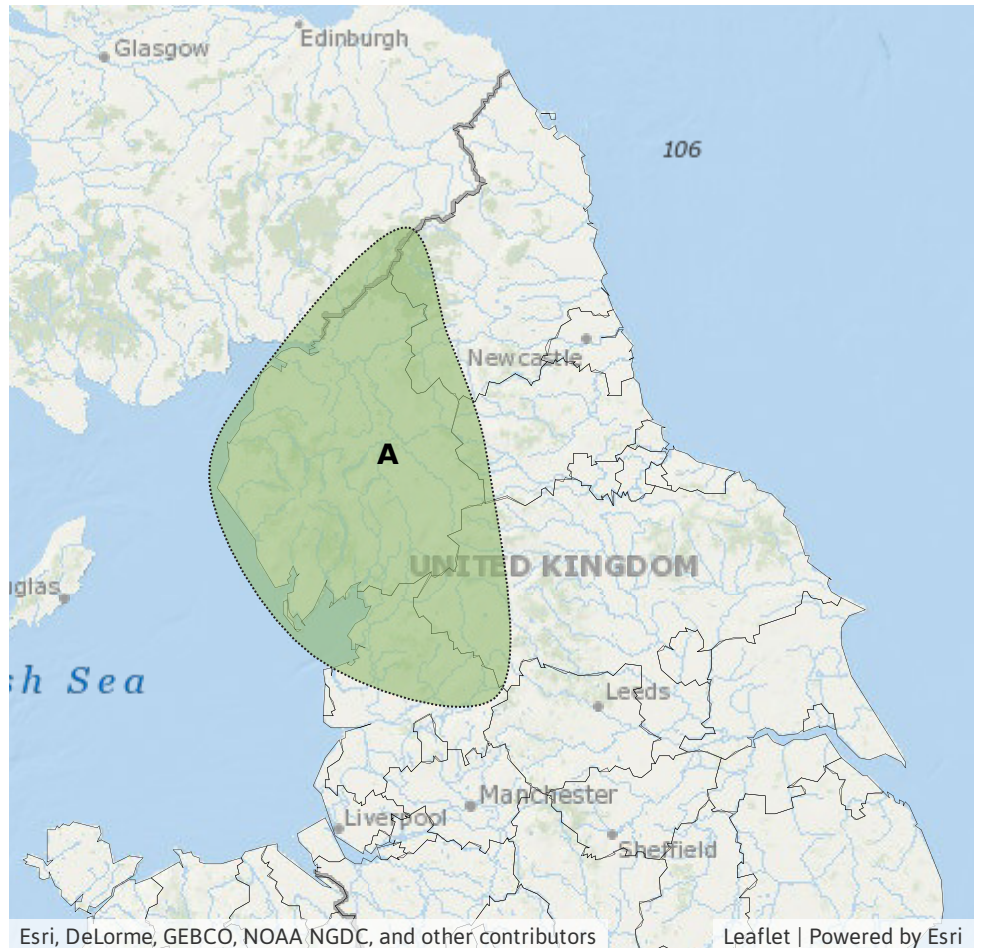
## Specific Area of Concern Map 1: Tuesday 04 and Wednesday 05 August

**RISK AREA A**  
Impact **MINOR**  
Likelihood **LOW**



Source River Surface  
Likely duration 2 Days

Persistent, heavy rainfall. River impacts Wednesday only.



## Assessment of flood risk



### Surface water

---

The surface water flood risk is VERY LOW for the next five days. Minor surface water flooding impacts are possible in upland areas in parts of the north of England today and tomorrow (Tuesday and Wednesday) due to heavy rain.



### Rivers

---

The river flood risk is VERY LOW for the next five days. Minor river flooding impacts are possible in parts of the north of England tomorrow (Wednesday) due to heavy rain.



### Coastal/Tidal

---

The coastal/tidal flood risk is VERY LOW for the next five days.



### Groundwater

---

The groundwater flood risk is VERY LOW for the next five days.

### Flood risk matrix



### Summary of potential impacts

#### MINIMAL

Isolated and minor flooding of low-lying land and roads  
Isolated spray/wave on coastal promenades  
Little or no disruption to travel, but wet road surfaces

#### MINOR

Localised flooding of land and roads  
Flooding affecting individual properties  
Disruption to travel and key sites in flood plans

#### SIGNIFICANT

Flooding affecting parts of communities  
Possible danger to life and damage to buildings/structures  
Disruption to travel and key sites in flood plans

#### SEVERE

Danger to life, severe disruption to travel  
Widespread flooding affecting whole communities  
Widespread disruption or loss of infrastructure  
Large scale evacuation of properties possible

Next statement due **10:30hrs Wednesday 05 August 2020 (all times are local)**

Contact details **Flood Forecasting Centre Duty Hydrometeorologist - 0300 12345 01**

More information <http://www.ffc-environment-agency.metoffice.gov.uk>