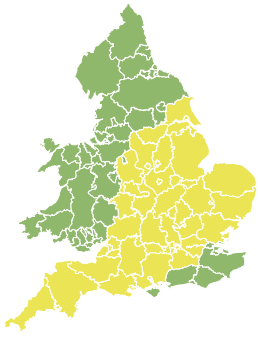


Flood Guidance Statement

10:30hrs Saturday 25 July 2020



Saturday

25 Jul 2020 10:30-23:59
Trend since last FGS

Increased ↑

Sunday

26 Jul 2020

Steady →

Monday

27 Jul 2020

Steady →

Tuesday

28 Jul 2020

Steady →

Wednesday

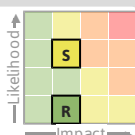
29 Jul 2020

Steady →

Minor surface water flooding impacts are probable across parts of England today (Saturday). The overall flood risk is LOW.

Specific Areas of Concern Map 1: Saturday 25 July 2020

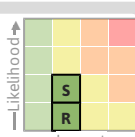
RISK AREA A
Impact **MINOR**
Likelihood **MEDIUM**



Source River Surface
Likely duration 1 Day

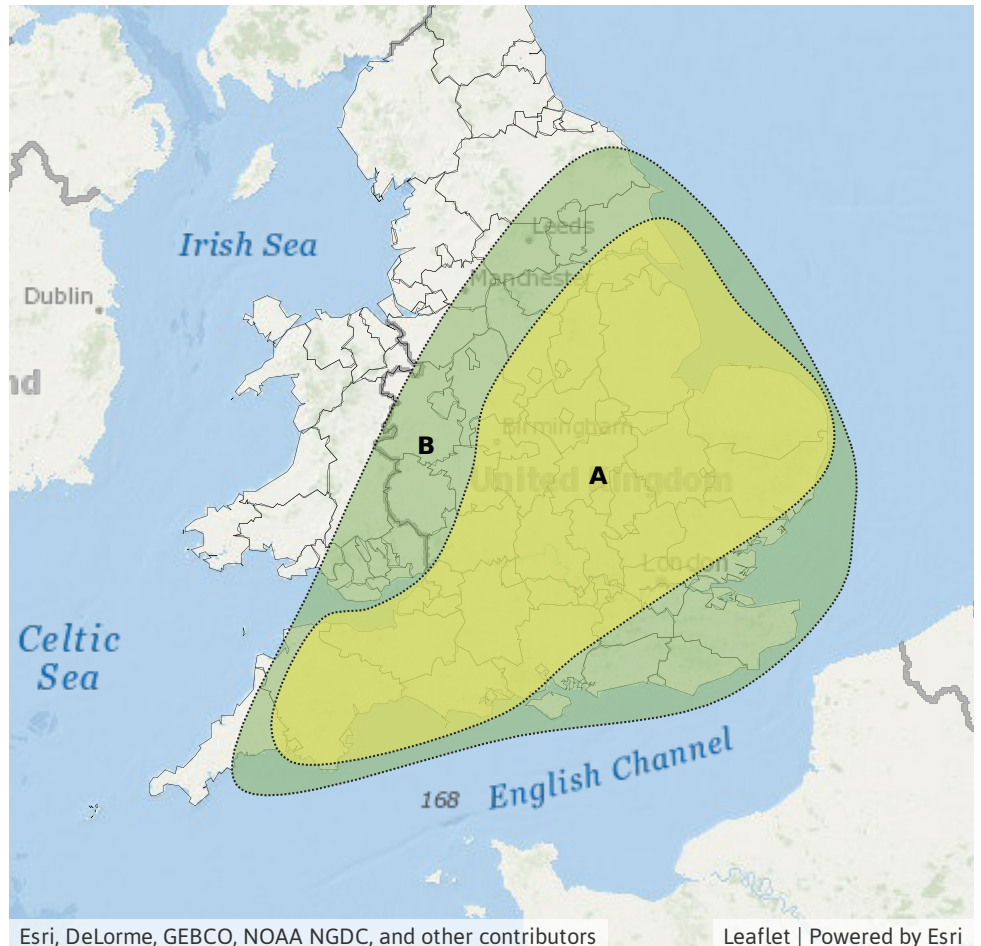
Locally heavy showers during Saturday afternoon and evening.

RISK AREA B
Impact **MINOR**
Likelihood **LOW**



Source River Surface
Likely duration 1 Day

Locally heavy showers during Saturday afternoon and evening.



Assessment of flood risk



Surface water

The surface water flood risk is LOW today (Saturday).

Minor surface water flooding impacts are probable today across parts of England and are possible in Wales and other parts of England. This is due to the potential for heavy showers during the afternoon and evening.



Rivers

The river flood risk is VERY LOW for the next five days.

Minor river flooding impacts are possible but not expected across parts of England and Wales today in small, fast responding and urban catchments. This is due to the potential of heavy showers.



Coastal/Tidal

The coastal/tidal flood risk is VERY LOW for the next five days.



Groundwater

The groundwater flood risk is VERY LOW for the next five days.

Flood Guidance Statement

10:30hrs Saturday 25 July 2020

Flood risk matrix



Summary of potential impacts

MINIMAL

Isolated and minor flooding of low-lying land and roads
Isolated spray/wave on coastal promenades
Little or no disruption to travel, but wet road surfaces

MINOR

Localised flooding of land and roads
Flooding affecting individual properties
Disruption to travel and key sites in flood plans

SIGNIFICANT

Flooding affecting parts of communities
Possible danger to life and damage to buildings/structures
Disruption to travel and key sites in flood plans

SEVERE

Danger to life, severe disruption to travel
Widespread flooding affecting whole communities
Widespread disruption or loss of infrastructure
Large scale evacuation of properties possible

Next statement due **10:30hrs Sunday 26 July 2020 (all times are local)**

Contact details **Flood Forecasting Centre Duty Hydrometeorologist - 0300 12345 01**

More information <http://www.ffc-environment-agency.metoffice.gov.uk>