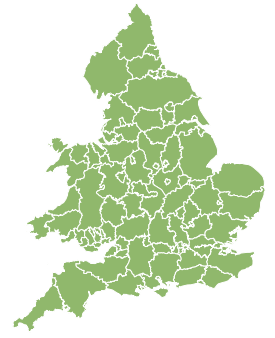


# Flood Guidance Statement

10:30hrs Thursday 23 July 2020



**Thursday**

23 Jul 2020 10:30-23:59  
Trend since last FGS

Steady →

**Friday**

24 Jul 2020

Steady →

**Saturday**

25 Jul 2020

Increased ↑

**Sunday**

26 Jul 2020

Steady →

**Monday**

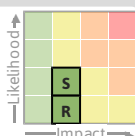
27 Jul 2020

Steady →

Minor surface water flooding impacts are possible across parts of central and north east England on Saturday. The overall flood risk is **VERY LOW** for the next five days.

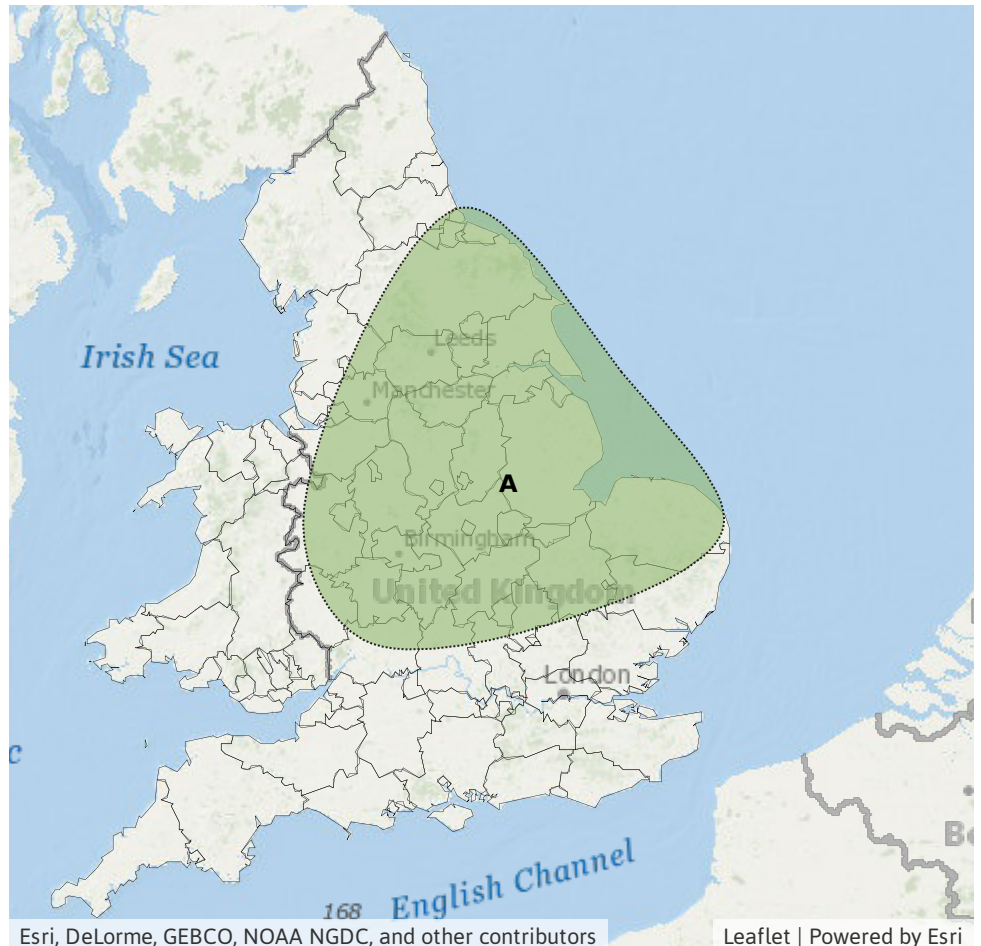
## Specific Area of Concern Map 1: Saturday 25 July 2020.

**RISK AREA A**  
Impact **MINOR**  
Likelihood **LOW**



Source River Surface  
Likely duration 1 Day

Heavy showers during the afternoon and evening



## Assessment of flood risk



### Surface water

---

The surface water flood risk is VERY LOW for the next five days.

Minor surface water flooding impacts are possible on Saturday through parts of central and north-east England due to the potential for heavy showers during the afternoon and evening. Minor surface water flooding impacts are possible but not expected more widely.



### Rivers

---

The river flood risk is VERY LOW for the next five days.

Minor river flooding impacts are possible but not expected across England and Wales on Saturday in small, fast responding and urban catchments. This is due a risk of heavy showers following widespread rain.



### Coastal/Tidal

---

The coastal/tidal flood risk is VERY LOW for the next five days.



### Groundwater

---

The groundwater flood risk is VERY LOW for the next five days.

### Flood risk matrix



### Summary of potential impacts

#### MINIMAL

Isolated and minor flooding of low-lying land and roads  
Isolated spray/wave on coastal promenades  
Little or no disruption to travel, but wet road surfaces

#### MINOR

Localised flooding of land and roads  
Flooding affecting individual properties  
Disruption to travel and key sites in flood plans

#### SIGNIFICANT

Flooding affecting parts of communities  
Possible danger to life and damage to buildings/structures  
Disruption to travel and key sites in flood plans

#### SEVERE

Danger to life, severe disruption to travel  
Widespread flooding affecting whole communities  
Widespread disruption or loss of infrastructure  
Large scale evacuation of properties possible

Next statement due **10:30hrs Friday 24 July 2020 (all times are local)**

Contact details **Flood Forecasting Centre Duty Hydrometeorologist - 0300 12345 01**

More information **<http://www.ffc-environment-agency.metoffice.gov.uk>**