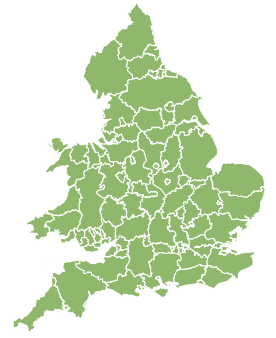
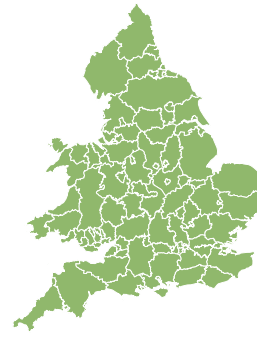


# Flood Guidance Statement

10:30hrs Thursday 02 July 2020



Thursday

2 Jul 2020 10:30-23:59  
Trend since last FGS

Increased ↑

Friday

3 Jul 2020

Increased ↑

Saturday

4 Jul 2020

Increased ↑

Sunday

5 Jul 2020

Steady →

Monday

6 Jul 2020

Steady →

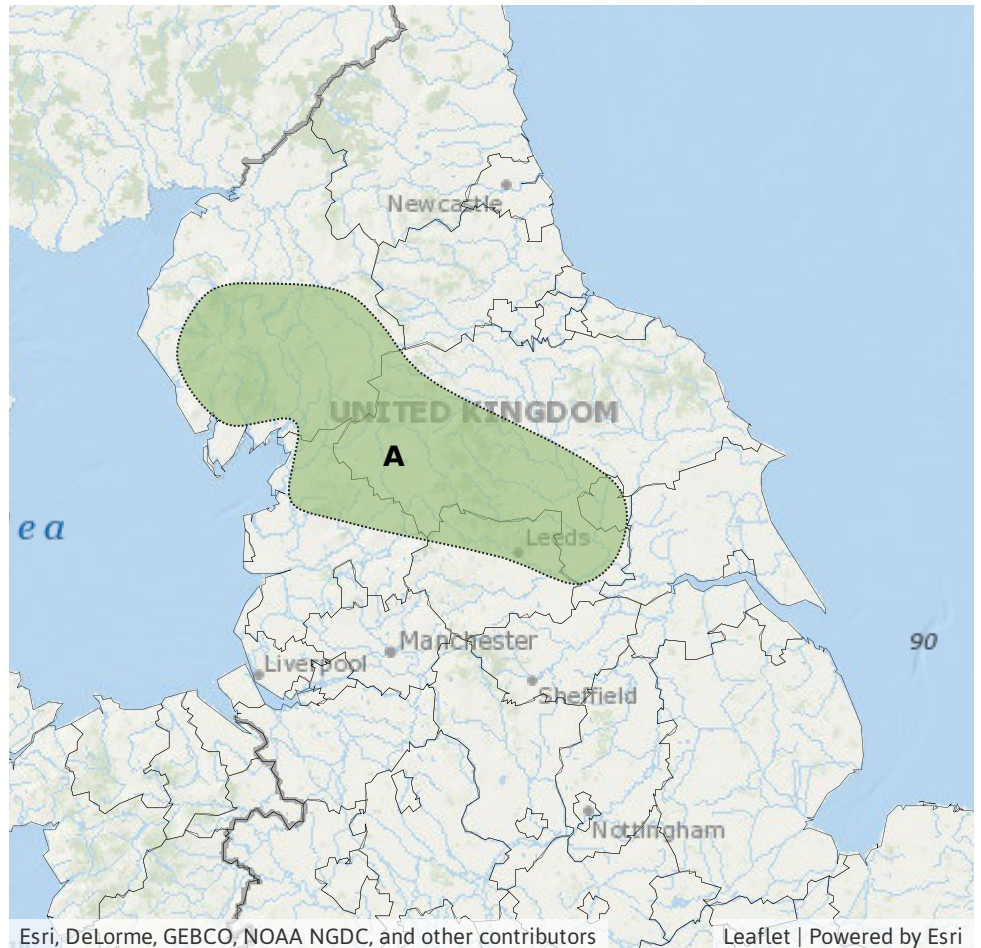
Minor river flooding impacts are possible across parts of the north of England and possible but not expected across Wales tomorrow (Friday) and Saturday. The overall flood risk is VERY LOW.

## Specific Areas of Concern Map 1: Friday 3 and Saturday 4 July 2020.

**RISK AREA A**  
Impact **MINOR**  
Likelihood **LOW**

Source River Surface  
Likely duration 2 Days

River flooding impacts from Friday evening into Saturday.



## Assessment of flood risk



### Rivers

---

The river flood risk is VERY LOW.

Minor river flooding impacts are possible across parts of Yorkshire, Cumbria and Lancashire and are possible but not expected across parts of Wales later tomorrow (Friday) and into Saturday morning. This is due to persistent, heavy rain falling across these areas.



### Surface water

---

The surface water flood risk is VERY LOW.

Minor surface water flooding impacts are possible but not expected across parts of Wales and south and central England today (Thursday) due to heavy thundery showers. Minor surface water flooding impacts are possible but not expected across parts of Wales and the north of England tomorrow (Friday) and during Saturday due to persistent heavy rain.



### Coastal/Tidal

---

The coastal/tidal flood risk is VERY LOW for the next five days.



### Groundwater

---

The groundwater flood risk is VERY LOW for the next five days.

### Flood risk matrix



### Summary of potential impacts

#### MINIMAL

Isolated and minor flooding of low-lying land and roads  
Isolated spray/wave on coastal promenades  
Little or no disruption to travel, but wet road surfaces

#### MINOR

Localised flooding of land and roads  
Flooding affecting individual properties  
Disruption to travel and key sites in flood plans

#### SIGNIFICANT

Flooding affecting parts of communities  
Possible danger to life and damage to buildings/structures  
Disruption to travel and key sites in flood plans

#### SEVERE

Danger to life, severe disruption to travel  
Widespread flooding affecting whole communities  
Widespread disruption or loss of infrastructure  
Large scale evacuation of properties possible

Next statement due **10:30hrs Friday 03 July 2020 (all times are local)**

Contact details **Flood Forecasting Centre Duty Hydrometeorologist - 0300 12345 01**

More information **<http://www.ffc-environment-agency.metoffice.gov.uk>**