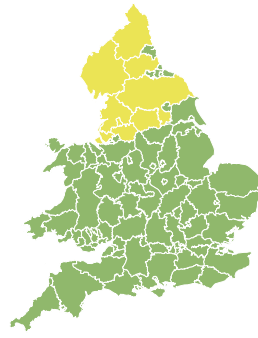
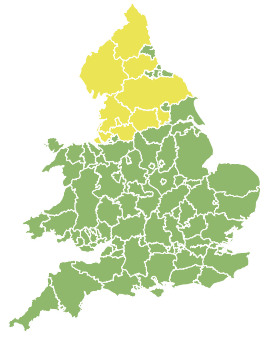
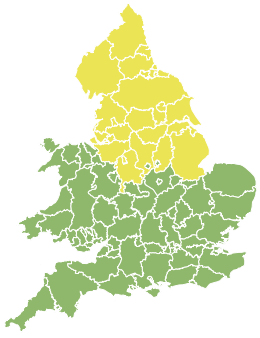


# Flood Guidance Statement

10:30hrs Saturday 27 June 2020



Saturday

27 Jun 2020 10:30-23:59  
Trend since last FGS

Increased ↑

Sunday

28 Jun 2020

Increased ↑

Monday

29 Jun 2020

Increased ↑

Tuesday

30 Jun 2020

Increased ↑

Wednesday

1 Jul 2020

Steady →

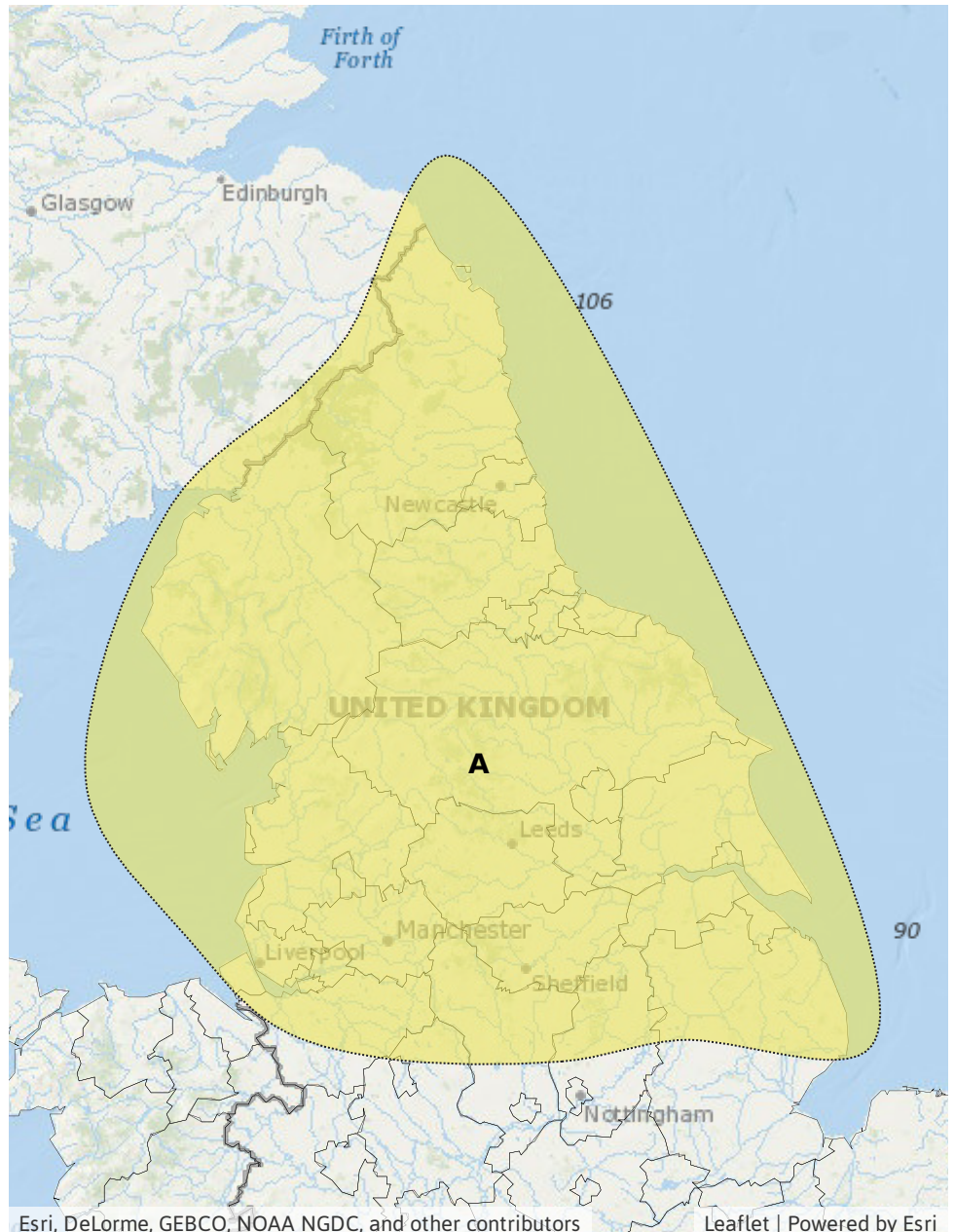
Isolated, minor surface water flooding impacts are probable in the north of England today (Saturday). Minor river and surface water flooding impacts are probable on Sunday and Monday in the north of England too. The flood risk is LOW.

## Specific Areas of Concern Map 1 - Saturday 27 June 2020

**RISK AREA A**  
Impact **MINOR**  
Likelihood **MEDIUM**

Source River Surface  
Likely duration 1 Day

Thunderstorms developing from early afternoon. Urban areas most at risk.



# Flood Guidance Statement

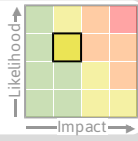
10:30hrs Saturday 27 June 2020

### Specific Areas of Concern Map 2: Sunday 28 to Tuesday 30 June

#### RISK AREA B

Impact **MINOR**

Likelihood **MEDIUM**



Source River Surface

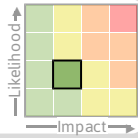
Likely duration 2 Days

Impacts possible from rain and showers through Sunday and Monday.

#### RISK AREA C

Impact **MINOR**

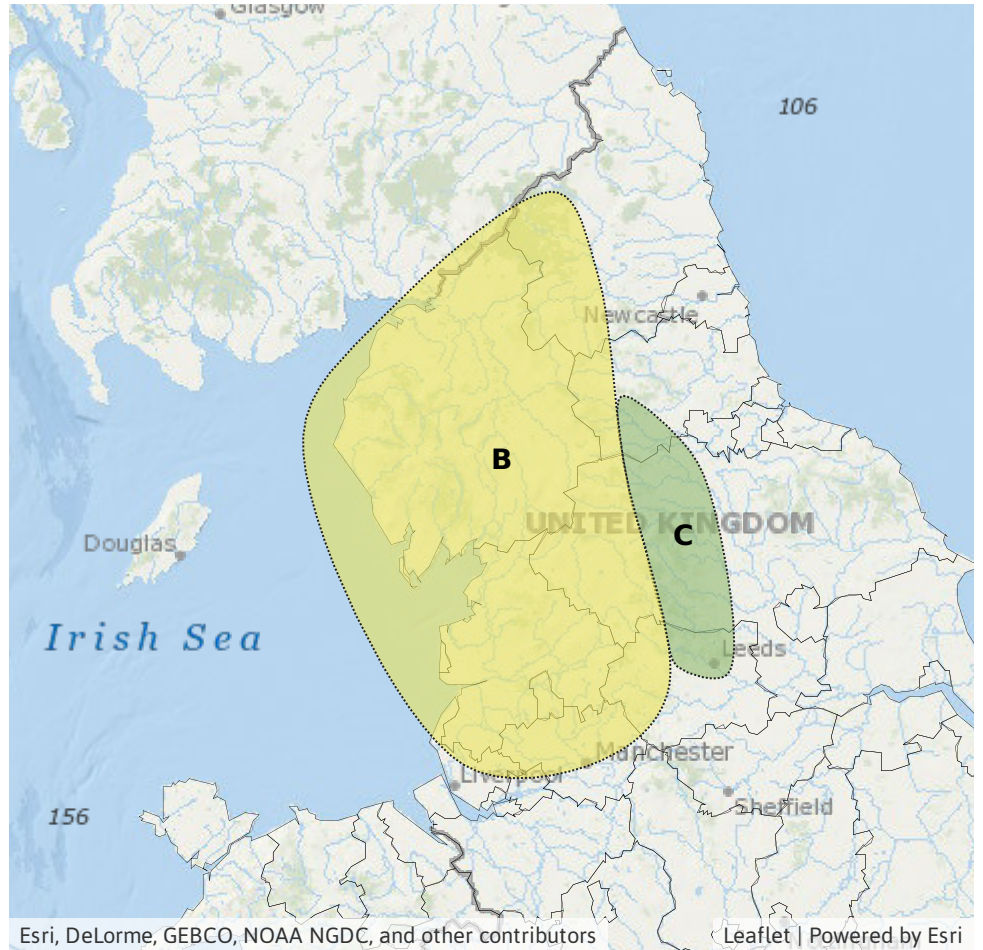
Likelihood **LOW**



Source River

Likely duration 2 Days

Rivers responding through Monday and into Tuesday to heavy rain upstream.



## Assessment of flood risk



### Surface water

---

The surface water flood risk is LOW on Saturday, Sunday and Monday.

Localised, minor surface water flooding impacts are probable over the north of England during this afternoon and evening. This is due to scattered, heavy thunderstorms, with urban areas most at risk.

Minor surface water flooding impacts are probable in parts of the north of England on Sunday and Monday. This is due to persistent, heavy rain mainly falling in upland areas.



### Rivers

---

The river flood risk is LOW on Sunday and Monday.

Localised, minor river flooding impacts are possible but not expected over the north of England this afternoon and this evening. This is due to scattered, heavy thunderstorms, with urban areas most at risk.

Minor river flooding impacts are probable across parts of the north of England on Sunday and Monday due to persistent, heavy rain. Minor river flooding impacts are then possible on Monday and Tuesday in the middle reaches of rivers draining the Pennines and possible but not expected lower down those rivers on Tuesday and Wednesday.



### Coastal/Tidal

---

The coastal/tidal flood risk is VERY LOW for the next five days.



### Groundwater

---

The groundwater flood risk is VERY LOW for the next five days.

# Flood Guidance Statement

10:30hrs Saturday 27 June 2020

## Flood risk matrix



## Summary of potential impacts

### MINIMAL

Isolated and minor flooding of low-lying land and roads  
Isolated spray/wave on coastal promenades  
Little or no disruption to travel, but wet road surfaces

### MINOR

Localised flooding of land and roads  
Flooding affecting individual properties  
Disruption to travel and key sites in flood plans

### SIGNIFICANT

Flooding affecting parts of communities  
Possible danger to life and damage to buildings/structures  
Disruption to travel and key sites in flood plans

### SEVERE

Danger to life, severe disruption to travel  
Widespread flooding affecting whole communities  
Widespread disruption or loss of infrastructure  
Large scale evacuation of properties possible

Next statement due **10:30hrs Sunday 28 June 2020 (all times are local)**

Contact details **Flood Forecasting Centre Duty Hydrometeorologist - 0300 12345 01**

More information **<http://www.ffc-environment-agency.metoffice.gov.uk>**