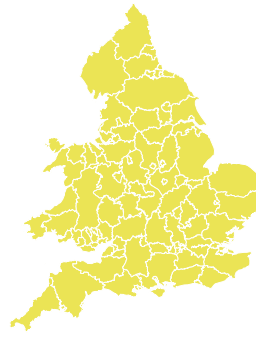
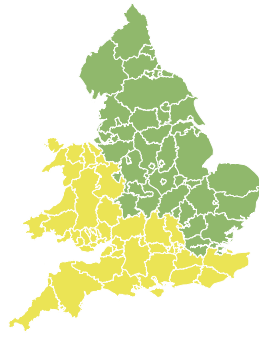


Flood Guidance Statement

10:30hrs Wednesday 24 June 2020



Wednesday

24 Jun 2020 10:30-23:59
Trend since last FGS

Steady →

Thursday

25 Jun 2020

Increased ↑

Friday

26 Jun 2020

Increased ↑

Saturday

27 Jun 2020

Steady →

Sunday

28 Jun 2020

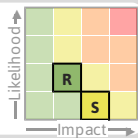
Steady →

Isolated significant surface water flooding impacts and minor river flooding impacts are possible but not expected from thunderstorms late Thursday and during Friday. Urban areas are most at risk. The flood risk is LOW.

Specific Areas of Concern Map 1: Thursday 25 (evening) and Friday 26 June 2020.

RISK AREA A

Impact **SIGNIFICANT**
Likelihood **VERY LOW**

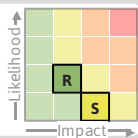


Source River Surface
Likely duration 2 Days

Thunderstorms Thursday evening and Friday morning. Urban areas most at risk.

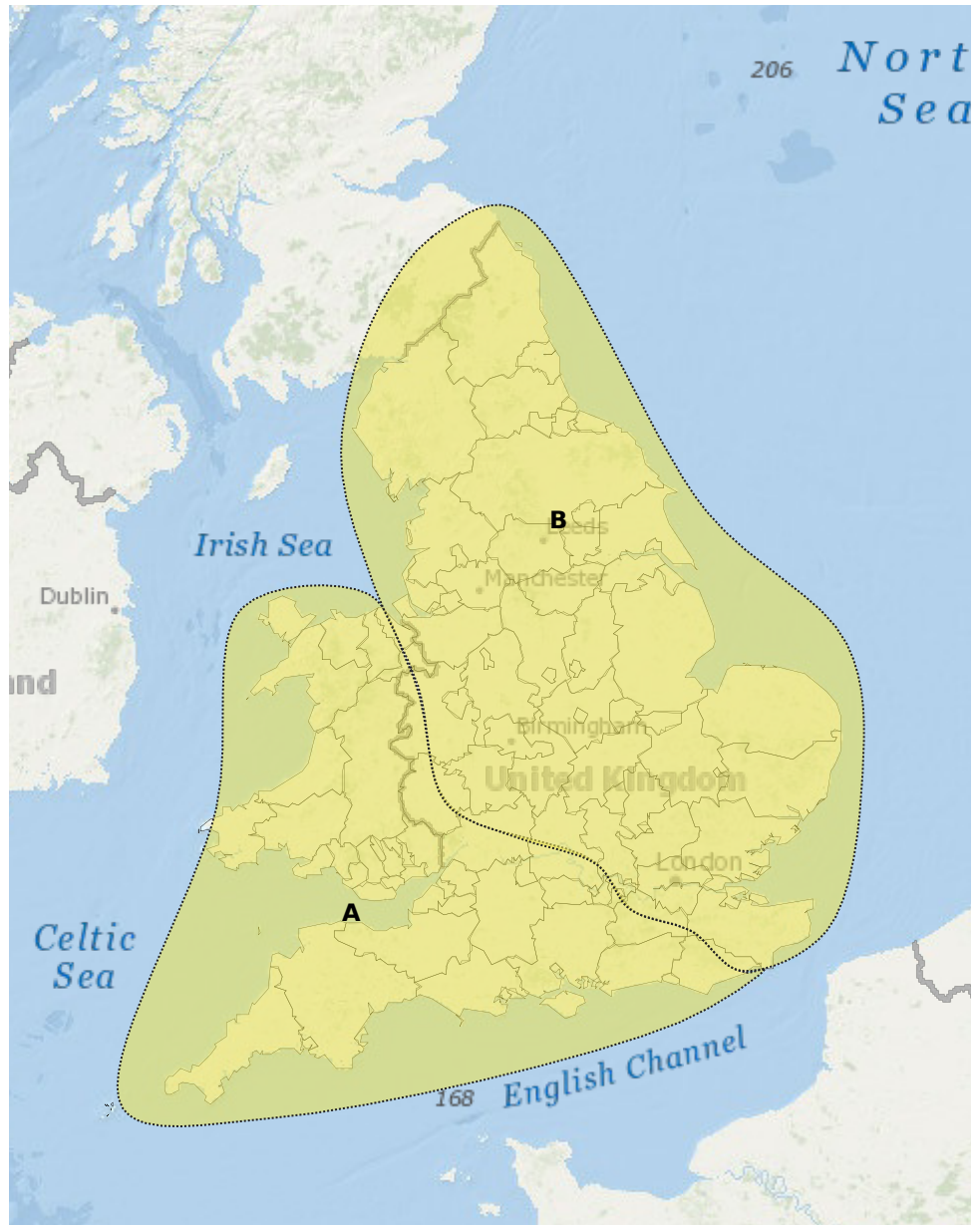
RISK AREA B

Impact **SIGNIFICANT**
Likelihood **VERY LOW**



Source River Surface
Likely duration 1 Day

Thunderstorms developing during Friday afternoon. Urban areas most at risk.



Assessment of flood risk



Surface water

The surface water flood risk is LOW on Friday.

Isolated surface water flooding impacts are possible but not expected across parts of England and Wales from Thursday night and more especially during Friday. Impacts may be significant in places with urban areas most at risk. This is due to the chance of isolated heavy thunderstorms developing.



Rivers

The river flood risk is VERY LOW for the next five days. This is despite the chance of some locally heavy showers and thunderstorms later on Thursday and through Friday when minor impacts are possible in small catchments and urban water courses.



Coastal/Tidal

The coastal/tidal flood risk is VERY LOW for the next five days.



Groundwater

The groundwater flood risk is VERY LOW for the next five days.

Flood Guidance Statement

10:30hrs Wednesday 24 June 2020

Flood risk matrix



Summary of potential impacts

MINIMAL

Isolated and minor flooding of low-lying land and roads
Isolated spray/wave on coastal promenades
Little or no disruption to travel, but wet road surfaces

MINOR

Localised flooding of land and roads
Flooding affecting individual properties
Disruption to travel and key sites in flood plans

SIGNIFICANT

Flooding affecting parts of communities
Possible danger to life and damage to buildings/structures
Disruption to travel and key sites in flood plans

SEVERE

Danger to life, severe disruption to travel
Widespread flooding affecting whole communities
Widespread disruption or loss of infrastructure
Large scale evacuation of properties possible

Next statement due **10:30hrs Thursday 25 June 2020 (all times are local)**

Contact details **Flood Forecasting Centre Duty Hydrometeorologist - 0300 12345 01**

More information **<http://www.ffc-environment-agency.metoffice.gov.uk>**