

Flood Guidance Statement

10:30hrs Monday 22 June 2020



Monday

22 Jun 2020 10:30-23:59
Trend since last FGS

Steady →

Tuesday

23 Jun 2020

Steady →

Wednesday

24 Jun 2020

Steady →

Thursday

25 Jun 2020

Steady →

Friday

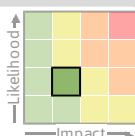
26 Jun 2020

Increased ↑

Surface water flooding impacts are possible from thunderstorms on Thursday and more especially on Friday. The flood risk may escalate in the coming days as the area at risk becomes more refined. The overall flood risk is currently VERY LOW.

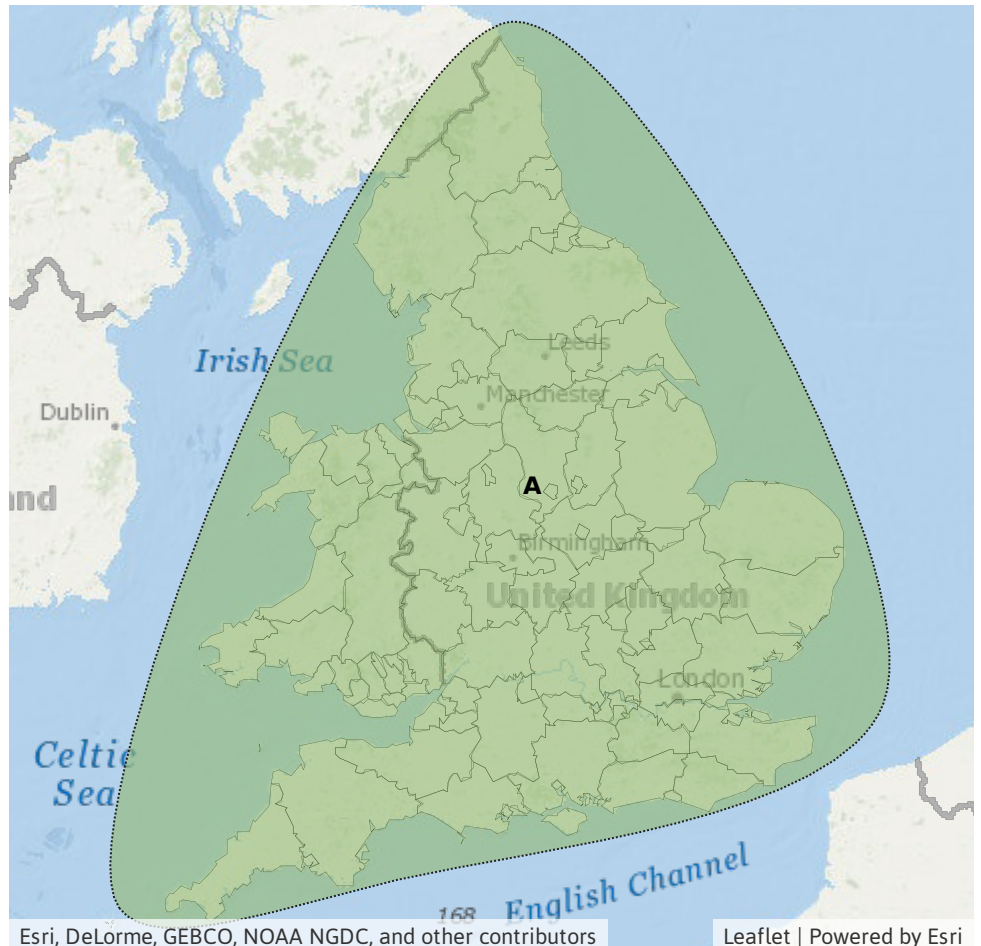
Specific Areas of Concern Map 1: Friday 26 June 2020.

RISK AREA A
Impact **MINOR**
Likelihood **LOW**



Source Surface
Likely duration 1 Day

Urban areas most at risk from surface water flooding due to thunderstorms.



Assessment of flood risk



Surface water

The surface water flood risk is VERY LOW for the next five days.

Local surface water flooding impacts are possible but not expected in Wales, south-west England and northern England on Thursday. Surface water flooding impacts are also possible anywhere across England and Wales on Friday. This is due to the chance of isolated heavy thunderstorms. On Friday in particular, the specific location of thunderstorms at this lead time is subject to a lot of uncertainty and the flood risk may escalate in the coming days as the area at risk becomes more refined.



Rivers

The river flood risk is VERY LOW for the next five days, despite the chance of some locally heavy showers and thunderstorms on Thursday and Friday.



Coastal/Tidal

The coastal/tidal flood risk is VERY LOW for the next five days.



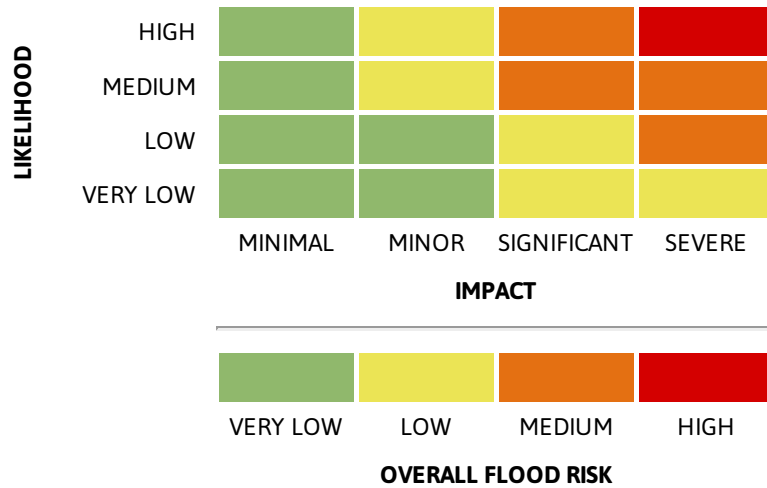
Groundwater

The groundwater flood risk is VERY LOW for the next five days.

6-10 day forecast

The risk of localised surface water impacts due to thunderstorms continues into Saturday, although this is very low confidence.

Flood risk matrix



Summary of potential impacts

MINIMAL

Isolated and minor flooding of low-lying land and roads
Isolated spray/wave on coastal promenades
Little or no disruption to travel, but wet road surfaces

MINOR

Localised flooding of land and roads
Flooding affecting individual properties
Disruption to travel and key sites in flood plans

SIGNIFICANT

Flooding affecting parts of communities
Possible danger to life and damage to buildings/structures
Disruption to travel and key sites in flood plans

SEVERE

Danger to life, severe disruption to travel
Widespread flooding affecting whole communities
Widespread disruption or loss of infrastructure
Large scale evacuation of properties possible

Next statement due **10:30hrs Tuesday 23 June 2020 (all times are local)**

Contact details **Flood Forecasting Centre Duty Hydrometeorologist - 0300 12345 01**

More information <http://www.ffc-environment-agency.metoffice.gov.uk>