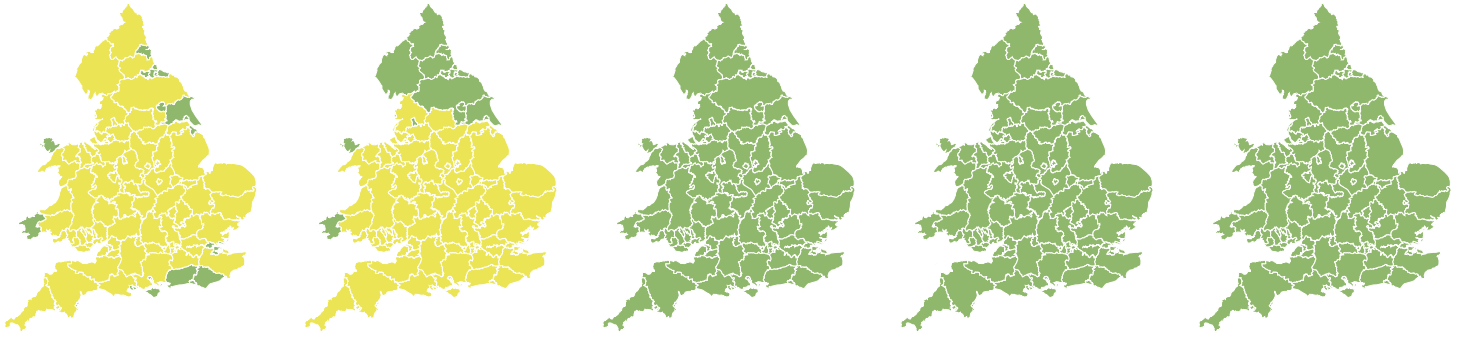


Flood Guidance Statement

10:30hrs Wednesday 17 June 2020



Wednesday

17 Jun 2020 10:30-23:59
Trend since last FGS

Increased ↑

Thursday

18 Jun 2020

Increased ↑

Friday

19 Jun 2020

Steady →

Saturday

20 Jun 2020

Steady →

Sunday

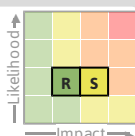
21 Jun 2020

Steady →

Significant surface water flooding impacts are possible in places across England and Wales today and are also possible but not expected for the south of England on Thursday. Minor impacts are possible more widely. The overall flood risk is **LOW**.

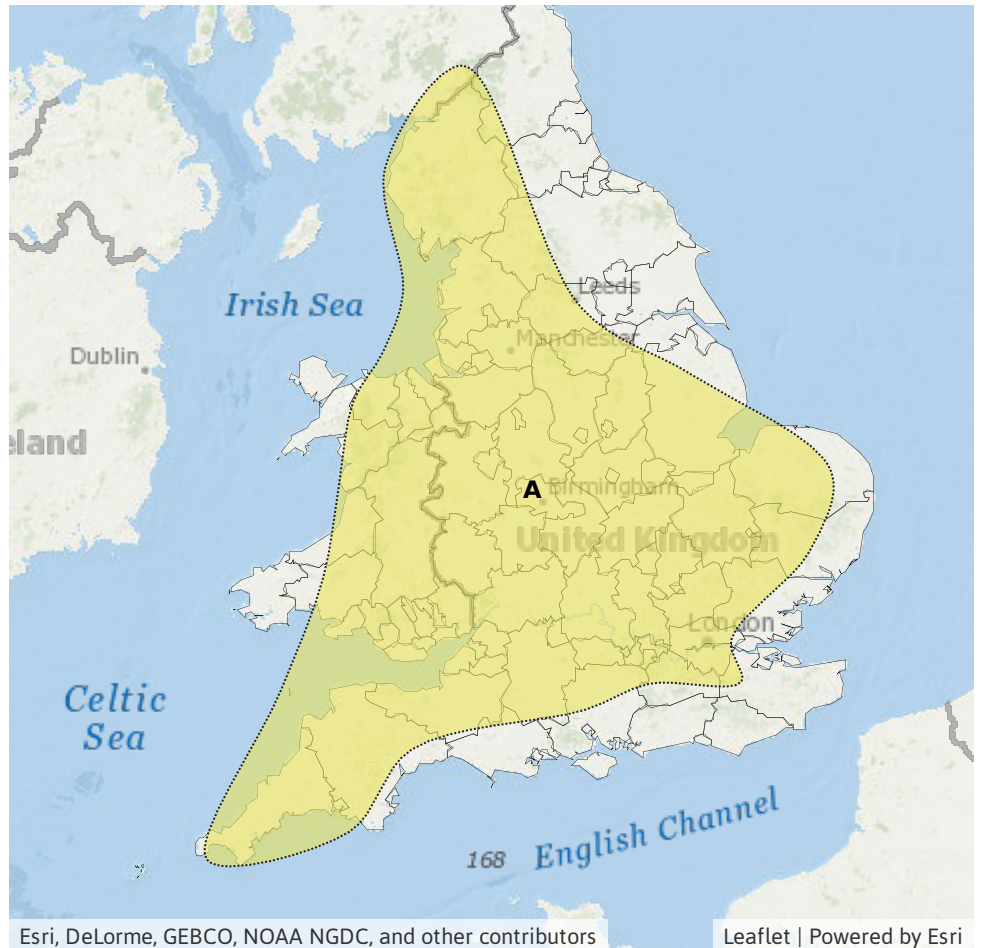
Specific Area of Concern Map 1: Wednesday 17 June 2020.

RISK AREA A
Impact **SIGNIFICANT**
Likelihood **LOW**



Source River Surface
Likely duration 1 Day

Heavy, thundery showers. Urban areas most at risk of flooding.



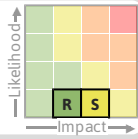
Flood Guidance Statement

10:30hrs Wednesday 17 June 2020

Specific Areas of Concern Map 2: Thursday 18 June 2020.

RISK AREA B

Impact **SIGNIFICANT**
Likelihood **VERY LOW**

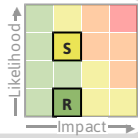


Source River Surface
Likely duration 1 Day

Widespread rainfall followed by heavy showers.

RISK AREA C

Impact **MINOR**
Likelihood **MEDIUM**

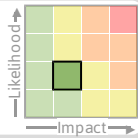


Source River Surface
Likely duration 1 Day

Persistent rain with heavy pulses during Thursday morning.

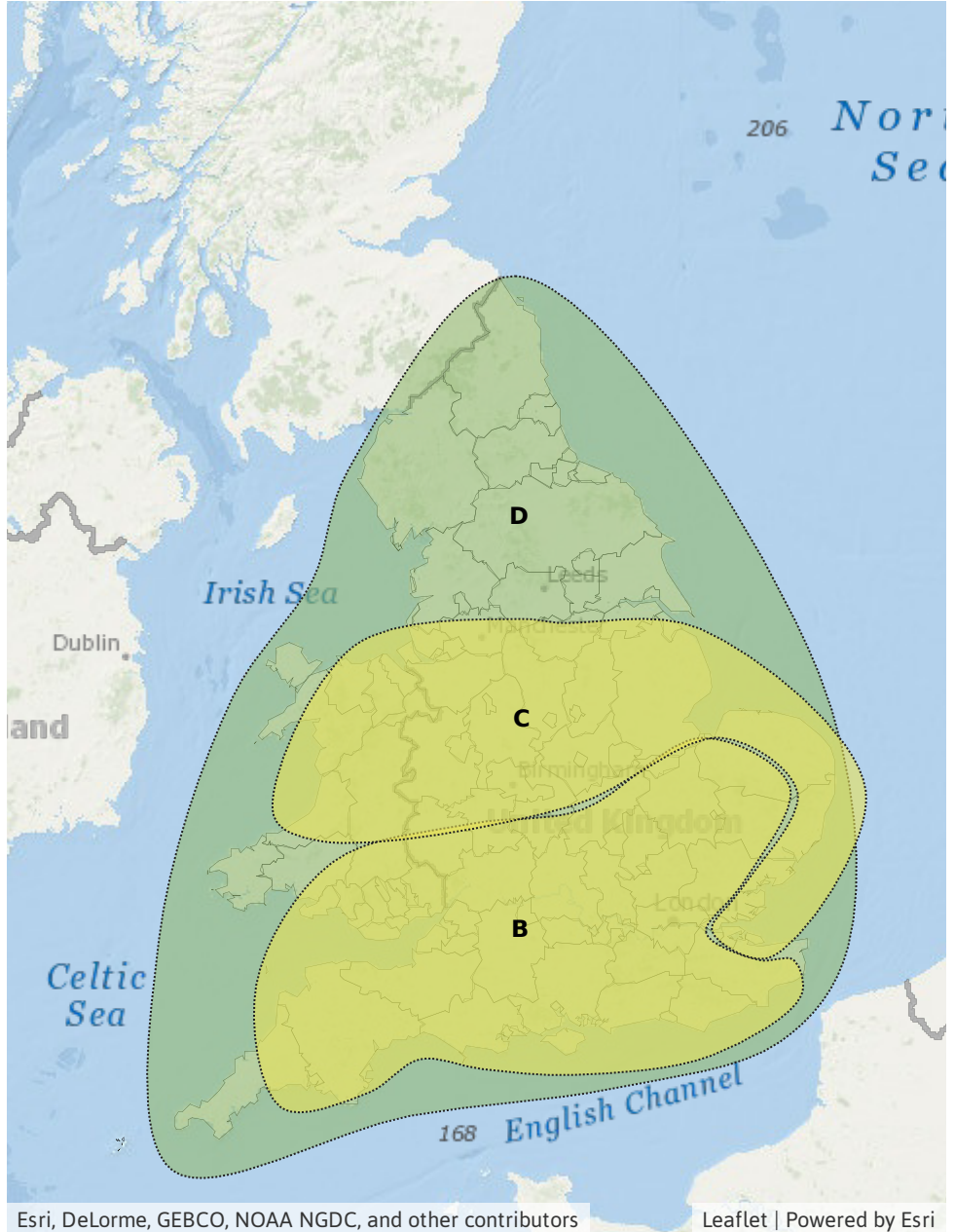
RISK AREA D

Impact **MINOR**
Likelihood **LOW**



Source Surface
Likely duration 1 Day

Widespread rainfall.



Esri, DeLorme, GEBCO, NOAA NGDC, and other contributors

Leaflet | Powered by Esri

Assessment of flood risk



Surface water

The surface water flood risk is LOW for today and Thursday.

Significant surface water flooding impacts are possible in places across much of England and Wales today, including the midlands and north-west of England. Significant surface water flooding impacts are also possible but not expected across parts of south and central England and Wales on Thursday. Slow moving, heavy thundery showers are forecast today and tomorrow in Areas A and B on Areas of Concern Maps 1 and 2. Urban areas are most at risk.

On Thursday, minor surface water impacts are probable further north and are possible more widely, due to widespread and locally heavy rainfall. See Areas C and D on Areas of Concern Map 1 and 2.



Rivers

The river flood risk is VERY LOW for the next five days.

Minor river flooding impacts are possible in places across much of England and Wales today (Wednesday) and on Thursday, including London, the midlands and north-west England. Slow moving, heavy thundery showers are forecast during this period and small, fast responding and urban watercourses are most at risk.



Coastal/Tidal

The coastal/tidal flood risk is VERY LOW for the next five days.



Groundwater

The groundwater flood risk is VERY LOW for the next five days.

Flood Guidance Statement

10:30hrs Wednesday 17 June 2020

Flood risk matrix



Summary of potential impacts

MINIMAL

Isolated and minor flooding of low-lying land and roads
Isolated spray/wave on coastal promenades
Little or no disruption to travel, but wet road surfaces

MINOR

Localised flooding of land and roads
Flooding affecting individual properties
Disruption to travel and key sites in flood plans

SIGNIFICANT

Flooding affecting parts of communities
Possible danger to life and damage to buildings/structures
Disruption to travel and key sites in flood plans

SEVERE

Danger to life, severe disruption to travel
Widespread flooding affecting whole communities
Widespread disruption or loss of infrastructure
Large scale evacuation of properties possible

Next statement due **10:30hrs Thursday 18 June 2020 (all times are local)**

Contact details **Flood Forecasting Centre Duty Hydrometeorologist - 0300 12345 01**

More information <http://www.ffc-environment-agency.metoffice.gov.uk>