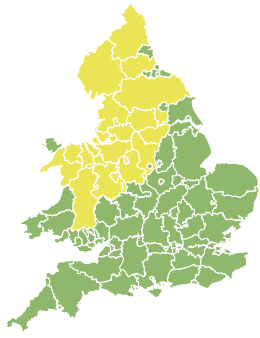


Flood Guidance Statement

10:30hrs Monday 15 June 2020



Monday

15 Jun 2020 10:30-23:59
Trend since last FGS

Increased ↑

Tuesday

16 Jun 2020

Steady →

Wednesday

17 Jun 2020

Steady →

Thursday

18 Jun 2020

Steady →

Friday

19 Jun 2020

Steady →

Minor surface water flooding impacts are probable across north-west England and north Wales today. Surface water flood risk is expected to escalate for Tuesday and Wednesday, and possibly Thursday. The overall flood risk is LOW.

Specific Areas of Concern Map 1: Monday 15 June 2020.

RISK AREA A
Impact **MINOR**
Likelihood **MEDIUM**

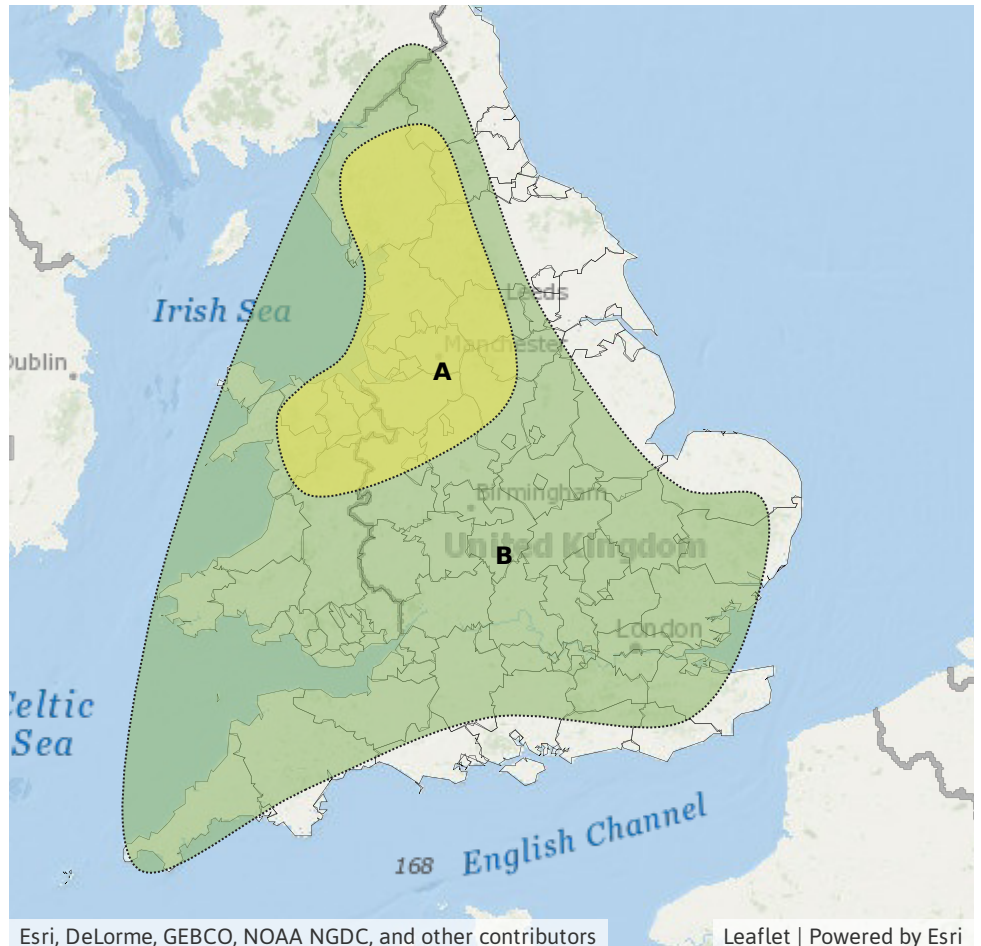
Source Surface
Likely duration 1 Day

Heavy, thundery showers. Urban areas most at risk of flooding.

RISK AREA B
Impact **MINOR**
Likelihood **LOW**

Source Surface
Likely duration 1 Day

Heavy, thundery showers. Urban areas most at risk of flooding.

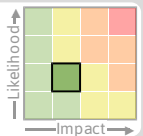


Flood Guidance Statement

10:30hrs Monday 15 June 2020

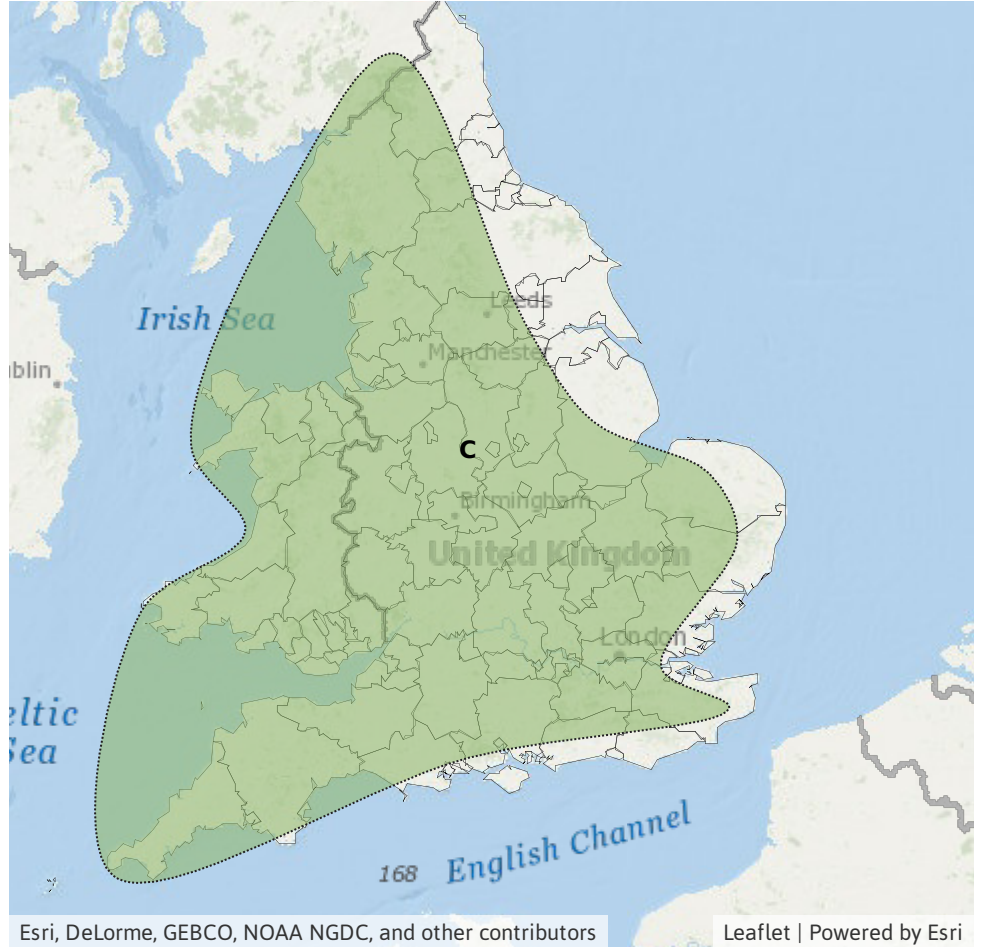
Specific Area of Concern Map 2: Tuesday 16 to Thursday 18 June 2020.

RISK AREA C
Impact **MINOR**
Likelihood **LOW**



Source Surface
Likely duration 3 Days

Heavy, thundery showers. Urban areas most at risk of flooding.



Assessment of flood risk



Surface water

The surface water flood risk is LOW today.

Minor surface water flooding impacts are probable across the northwest of England and the north of Wales today due to slow moving, heavy thundery showers.

During Tuesday and Wednesday further heavy, slow moving, thundery showers are expected across many parts of England and Wales. Currently, minor surface water flooding impacts are considered possible. However, it is expected that the surface water flood risk will escalate once there is more confidence in the shower detail.

During Thursday, minor surface water flooding impacts are possible in parts of England and Wales in response to widespread rain and showers.



Rivers

The river flood risk is VERY LOW for the next five days.

Minor river flooding impacts are possible but not expected in parts of the south-east of England in response to widespread rain on Thursday.



Coastal/Tidal

The coastal/tidal flood risk is VERY LOW for the next five days.



Groundwater

The groundwater flood risk is VERY LOW for the next five days.

Flood risk matrix



Summary of potential impacts

MINIMAL

Isolated and minor flooding of low-lying land and roads
Isolated spray/wave on coastal promenades
Little or no disruption to travel, but wet road surfaces

MINOR

Localised flooding of land and roads
Flooding affecting individual properties
Disruption to travel and key sites in flood plans

SIGNIFICANT

Flooding affecting parts of communities
Possible danger to life and damage to buildings/structures
Disruption to travel and key sites in flood plans

SEVERE

Danger to life, severe disruption to travel
Widespread flooding affecting whole communities
Widespread disruption or loss of infrastructure
Large scale evacuation of properties possible

Next statement due **10:30hrs Tuesday 16 June 2020 (all times are local)**

Contact details **Flood Forecasting Centre Duty Hydrometeorologist - 0300 12345 01**

More information <http://www.ffc-environment-agency.metoffice.gov.uk>