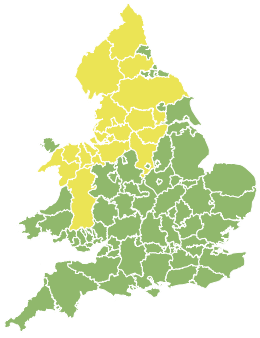


Flood Guidance Statement

10:30hrs Saturday 13 June 2020



Saturday

13 Jun 2020 10:30-23:59
Trend since last FGS

Increased ↑

Sunday

14 Jun 2020

Increased ↑

Monday

15 Jun 2020

Steady →

Tuesday

16 Jun 2020

Steady →

Wednesday

17 Jun 2020

Increased ↑

The overall flood risk is LOW. Minor surface water flooding impacts are probable today across north-west England and north Wales and possible across other parts of northern England and Wales and central and south-west England today and tomorrow.

Specific Areas of Concern Map 1: Saturday 13 June.

RISK AREA A
Impact **MINOR**
Likelihood **MEDIUM**

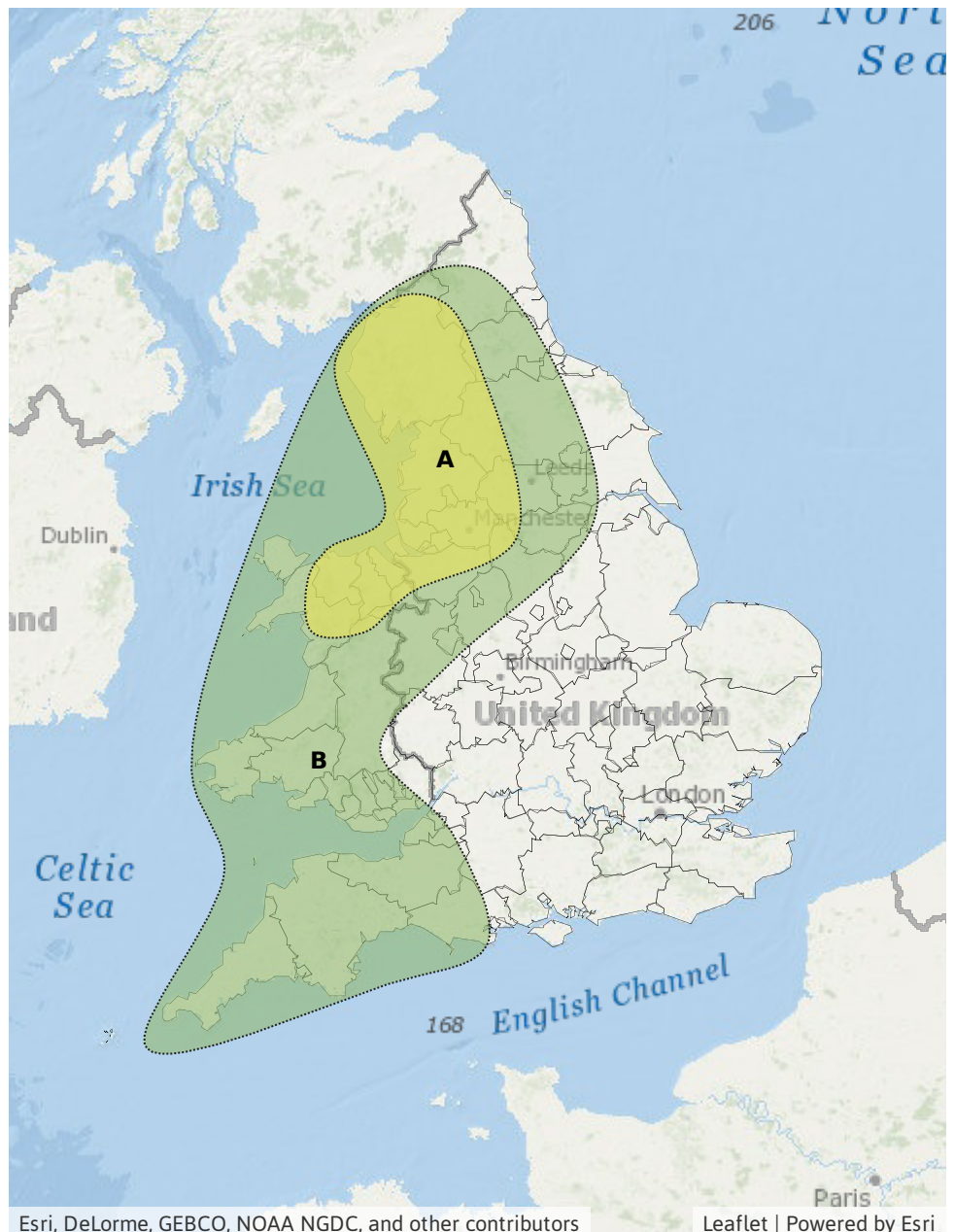
Source Surface
Likely duration 1 Day

Heavy showers during today. Urban areas most at risk.

RISK AREA B
Impact **MINOR**
Likelihood **LOW**

Source Surface
Likely duration 2 Days

Heavy, thundery showers throughout the day. Urban areas most at risk.

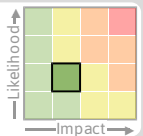


Flood Guidance Statement

10:30hrs Saturday 13 June 2020

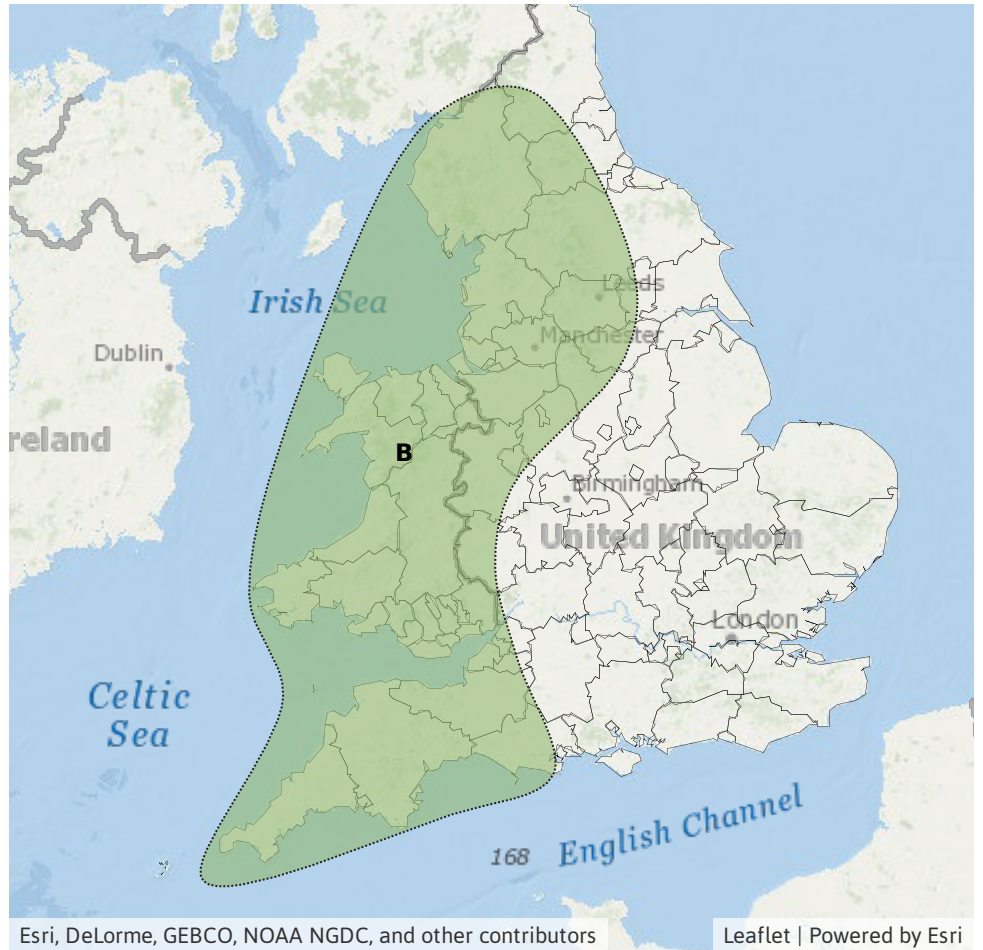
Specific Areas of Concern Map 2: Sunday 14 June.

RISK AREA B
Impact **MINOR**
Likelihood **LOW**



Source Surface
Likely duration 2 Days

Heavy, thundery showers throughout the day. Urban areas most at risk.



Assessment of flood risk



Surface water

The surface water flood risk is LOW for today (Saturday).

Minor surface water flooding impacts are probable across parts of north-west England and north Wales today and possible across parts of northern, central and south-west England and much of Wales today and tomorrow due to heavy showers or thunderstorms. Further impacts are also possible more widely across England and Wales on Monday, Tuesday and Wednesday. This is due to the continuing potential for heavy showers and thunderstorms. Urban areas are most at risk. The flood risk may be increased at short lead times.



Rivers

The river flood risk is VERY LOW for the next five days.



Coastal/Tidal

The coastal/tidal flood risk is VERY LOW for the next five days.



Groundwater

The groundwater flood risk is VERY LOW for the next five days.

Flood Guidance Statement

10:30hrs Saturday 13 June 2020

Flood risk matrix



Summary of potential impacts

MINIMAL

Isolated and minor flooding of low-lying land and roads
Isolated spray/wave on coastal promenades
Little or no disruption to travel, but wet road surfaces

MINOR

Localised flooding of land and roads
Flooding affecting individual properties
Disruption to travel and key sites in flood plans

SIGNIFICANT

Flooding affecting parts of communities
Possible danger to life and damage to buildings/structures
Disruption to travel and key sites in flood plans

SEVERE

Danger to life, severe disruption to travel
Widespread flooding affecting whole communities
Widespread disruption or loss of infrastructure
Large scale evacuation of properties possible

Next statement due **10:30hrs Sunday 14 June 2020 (all times are local)**

Contact details **Flood Forecasting Centre Duty Hydrometeorologist - 0300 12345 01**

More information **<http://www.ffc-environment-agency.metoffice.gov.uk>**