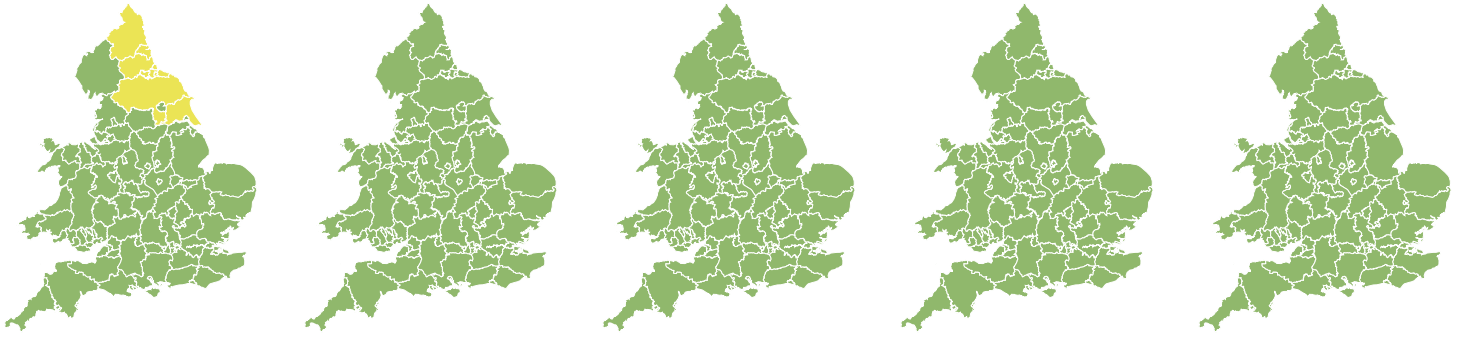


Flood Guidance Statement

10:30hrs Friday 12 June 2020



Friday

12 Jun 2020 10:30-23:59
Trend since last FGS

Steady →

Saturday

13 Jun 2020

Steady →

Sunday

14 Jun 2020

Steady →

Monday

15 Jun 2020

Increased ↑

Tuesday

16 Jun 2020

Increased ↑

The overall flood risk is LOW. Significant surface water flooding impacts are possible but not expected this morning (Friday) into early afternoon in parts of north-east England.

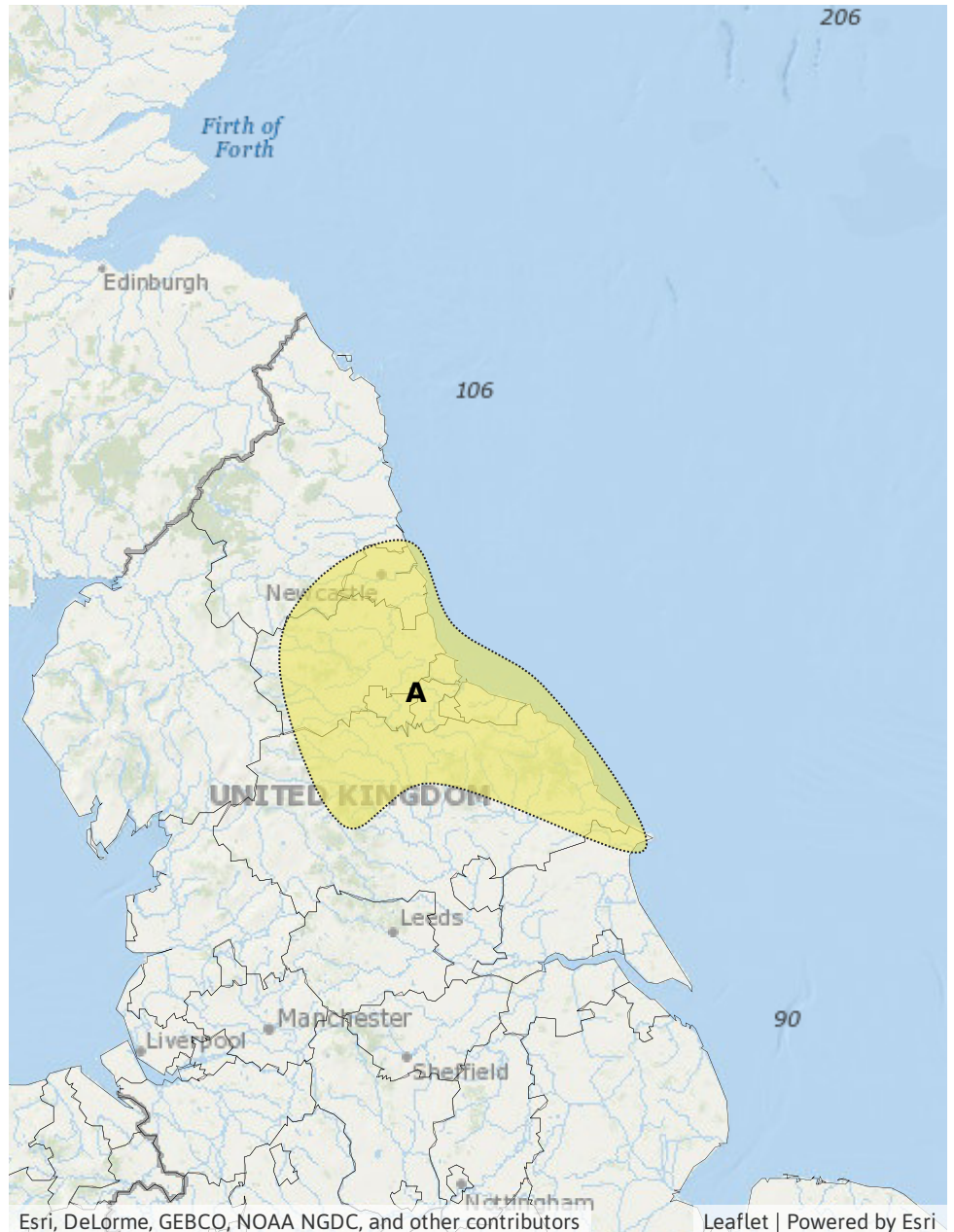
Specific Areas of Concern Map 1: Friday 12 June

RISK AREA A

Impact **SIGNIFICANT**
Likelihood **VERY LOW**

Source River Surface
Likely duration 1 Day

Heavy rain this morning (Friday) into early afternoon.



Flood Guidance Statement

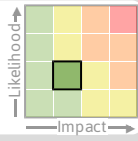
10:30hrs Friday 12 June 2020

Specific Areas of Concern Map 2: Saturday 13 June

RISK AREA **B**

Impact **MINOR**

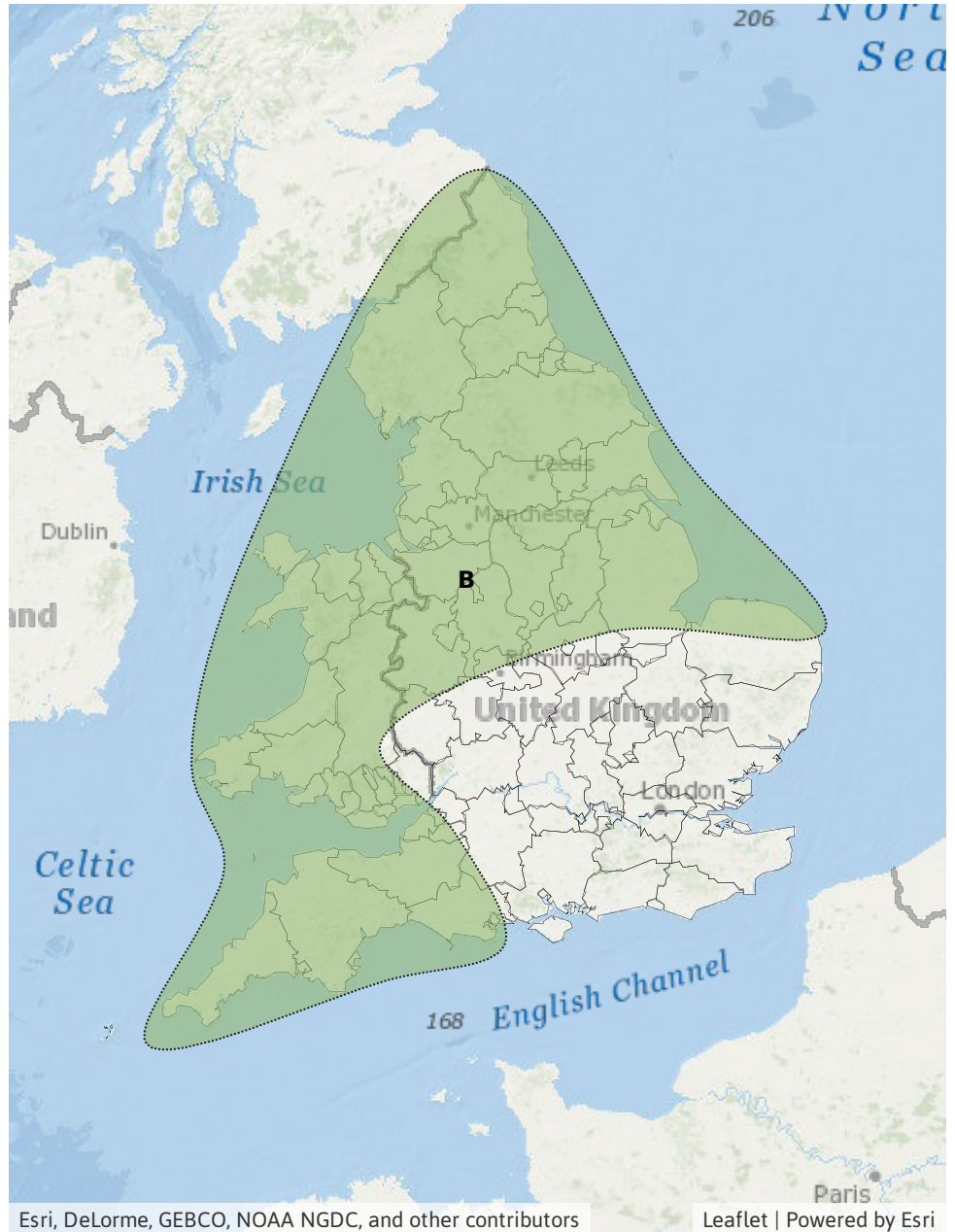
Likelihood **LOW**



Source Surface

Likely duration 1 Day

Heavy, thundery showers throughout the day. Urban areas most at risk.



Assessment of flood risk



Surface water

The surface water flood risk is LOW for today (Friday).

Significant surface water flooding impacts are possible but not expected across parts of the north-east of England this morning (Friday) and into early afternoon in parts of north-east England. This is due to persistent, at times heavy, rain and showers. Urban areas are most at risk.

Minor surface water flooding impacts are also possible across Wales and some central, northern and western parts of England on Saturday due to heavy showers. Further impacts possible more widely across England and Wales on Monday and Tuesday. This is due to the potential for heavy showers and thunderstorms. Urban areas are most at risk, with potential for the flood risk to escalate at short lead times.



Rivers

The river flood risk is VERY LOW for the next five days.

Minor river flooding impacts are possible across parts of the north-east of England this morning (Friday) and into early afternoon in parts of north-east England. This is due to persistent, at times heavy, rain and showers.



Coastal/Tidal

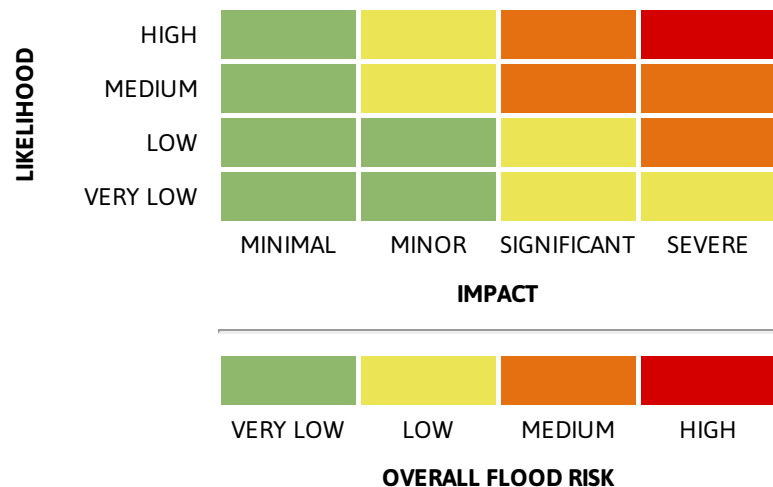
The coastal/tidal flood risk is VERY LOW for the next five days.



Groundwater

The groundwater flood risk is VERY LOW for the next five days.

Flood risk matrix



Summary of potential impacts

MINIMAL

Isolated and minor flooding of low-lying land and roads
Isolated spray/wave on coastal promenades
Little or no disruption to travel, but wet road surfaces

MINOR

Localised flooding of land and roads
Flooding affecting individual properties
Disruption to travel and key sites in flood plans

SIGNIFICANT

Flooding affecting parts of communities
Possible danger to life and damage to buildings/structures
Disruption to travel and key sites in flood plans

SEVERE

Danger to life, severe disruption to travel
Widespread flooding affecting whole communities
Widespread disruption or loss of infrastructure
Large scale evacuation of properties possible

Next statement due **10:30hrs Saturday 13 June 2020 (all times are local)**

Contact details **Flood Forecasting Centre Duty Hydrometeorologist - 0300 12345 01**

More information **<http://www.ffc-environment-agency.metoffice.gov.uk>**