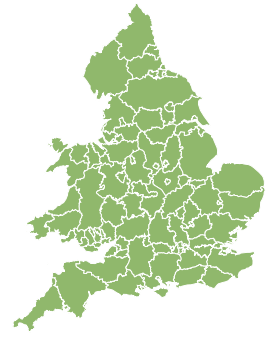
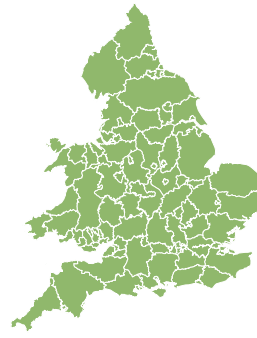
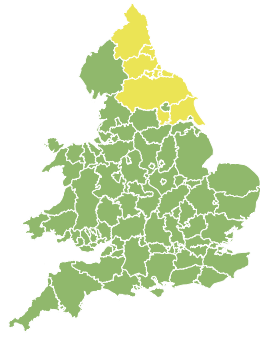
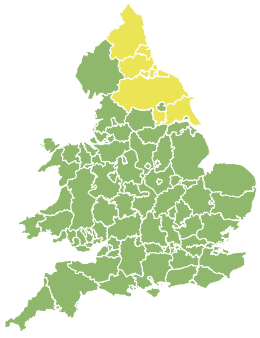


Flood Guidance Statement

10:30hrs Thursday 11 June 2020



Thursday

11 Jun 2020 10:30-23:59
Trend since last FGS

Increased ↑

Friday

12 Jun 2020

Increased ↑

Saturday

13 Jun 2020

Steady →

Sunday

14 Jun 2020

Steady →

Monday

15 Jun 2020

Steady →

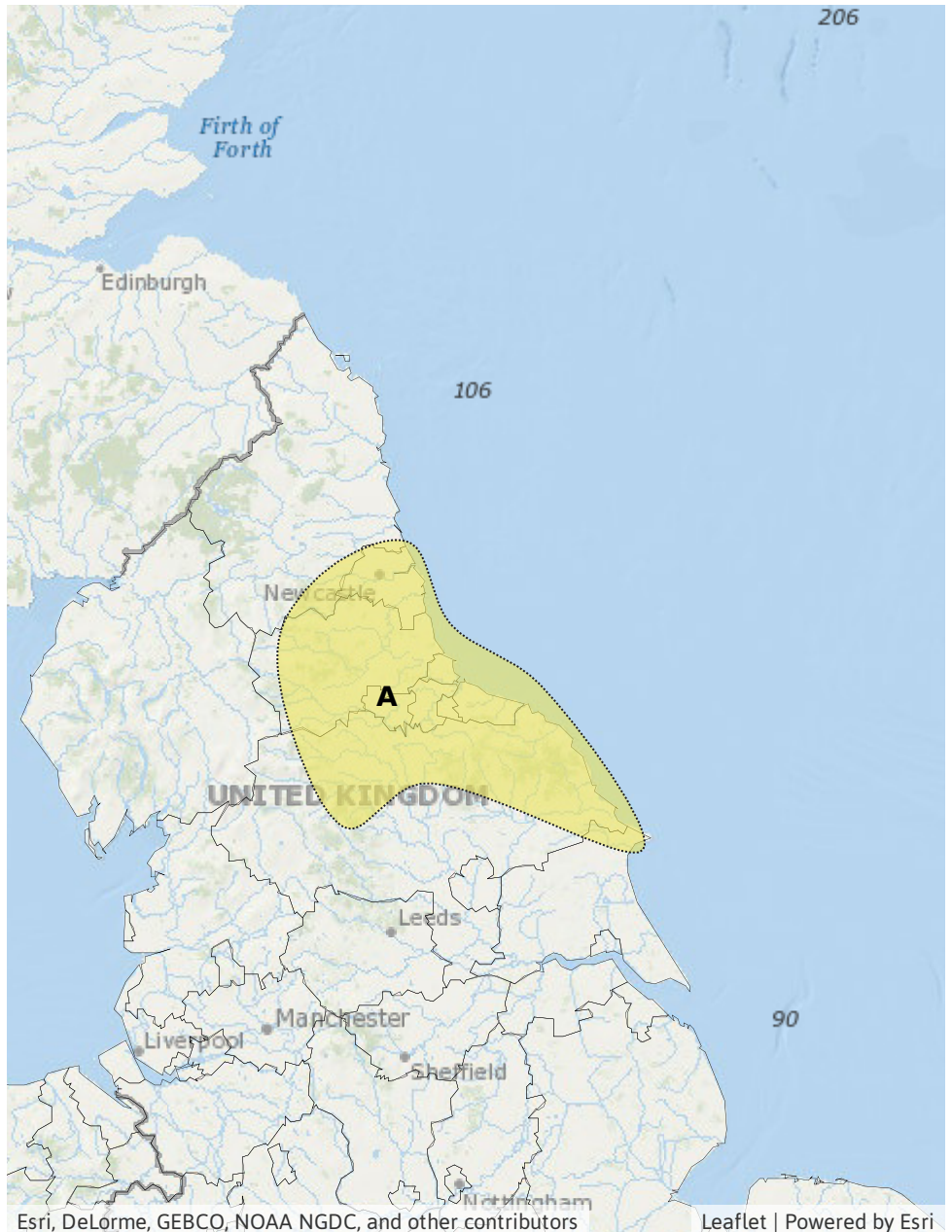
The overall flood risk is LOW. Significant surface water flooding impacts are possible but not expected later today (Thursday) and into Friday morning for parts of north-east England.

Specific Areas of Concern Map 1: Thursday 11 and Friday 12 June

RISK AREA A
Impact **SIGNIFICANT**
Likelihood **VERY LOW**

Source River Surface
Likely duration 2 Days

Heavy rain later on Thursday into Friday morning. Urban areas most at risk.



Flood Guidance Statement

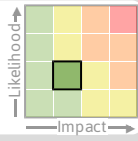
10:30hrs Thursday 11 June 2020

Specific Areas of Concern Map 2: Saturday 13 June

RISK AREA **B**

Impact **MINOR**

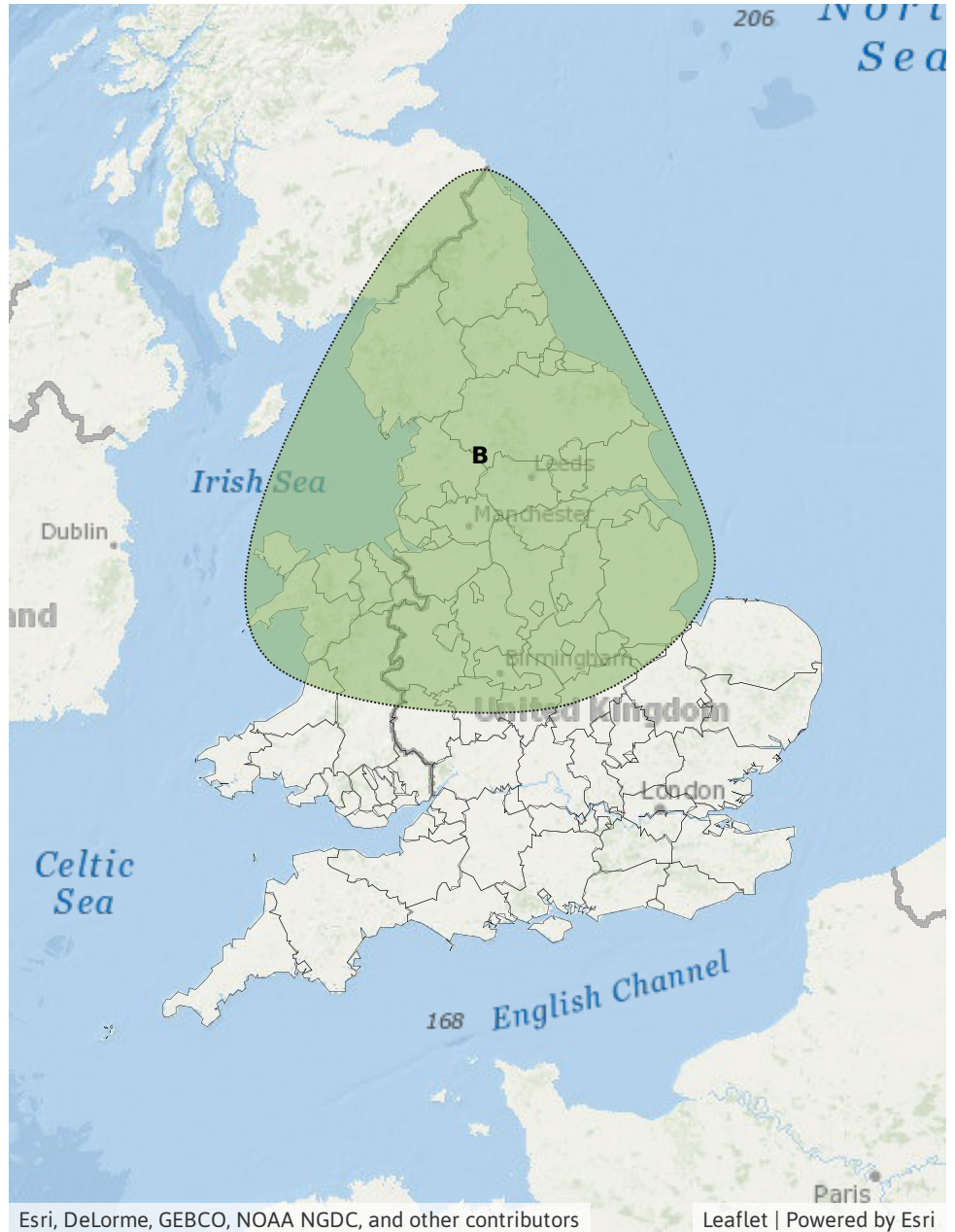
Likelihood **LOW**



Source Surface

Likely duration 1 Day

Heavy, thundery showers throughout the day. Urban areas most at risk.



Assessment of flood risk



Surface water

The surface water flood risk is LOW for today (Thursday) and Friday.

Significant surface water flooding impacts are possible but not expected across parts of the north-east of England later this (Thursday) afternoon and overnight into Friday morning. This is due to persistent, at times heavy, rain and showers. Urban areas are most at risk.

Minor surface water flooding impacts are also possible across central and northern parts of England and Wales during Saturday. This is due to the potential for heavy showers and thunderstorms. Urban areas are most at risk.



Rivers

The river flood risk is VERY LOW for the next five days.

Minor river flooding impacts are possible across parts of the north-east of England later this (Thursday) afternoon and overnight into Friday morning. This is due to persistent, at times heavy, rain and showers.



Coastal/Tidal

The coastal/tidal flood risk is VERY LOW for the next five days.



Groundwater

The groundwater flood risk is VERY LOW for the next five days.

Flood risk matrix



Summary of potential impacts

MINIMAL

Isolated and minor flooding of low-lying land and roads
Isolated spray/wave on coastal promenades
Little or no disruption to travel, but wet road surfaces

MINOR

Localised flooding of land and roads
Flooding affecting individual properties
Disruption to travel and key sites in flood plans

SIGNIFICANT

Flooding affecting parts of communities
Possible danger to life and damage to buildings/structures
Disruption to travel and key sites in flood plans

SEVERE

Danger to life, severe disruption to travel
Widespread flooding affecting whole communities
Widespread disruption or loss of infrastructure
Large scale evacuation of properties possible

Next statement due **10:30hrs Friday 12 June 2020 (all times are local)**

Contact details **Flood Forecasting Centre Duty Hydrometeorologist - 0300 12345 01**

More information <http://www.ffc-environment-agency.metoffice.gov.uk>