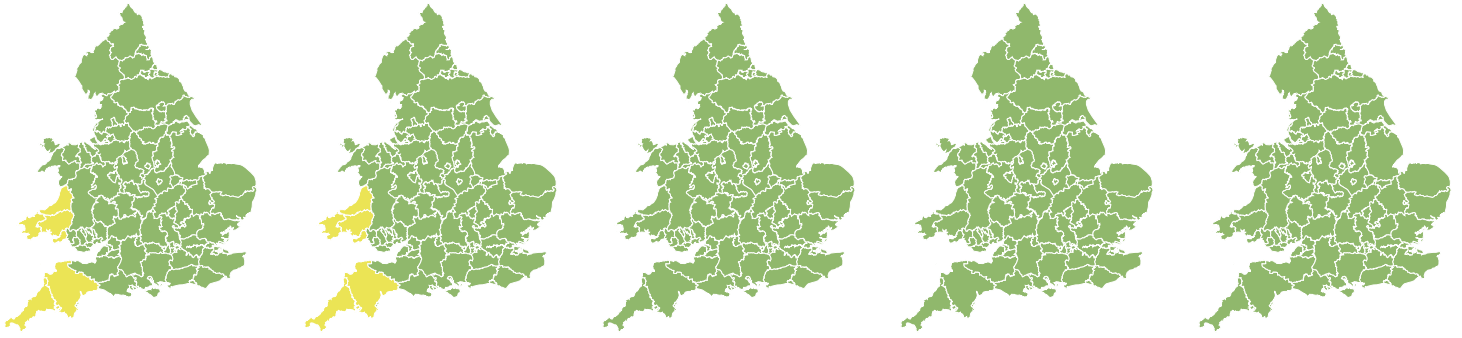


Flood Guidance Statement

10:30hrs Wednesday 10 June 2020



Wednesday

10 Jun 2020 10:30-23:59
Trend since last FGS

Increased ↑

Thursday

11 Jun 2020

Increased ↑

Friday

12 Jun 2020

Increased ↑

Saturday

13 Jun 2020

Increased ↑

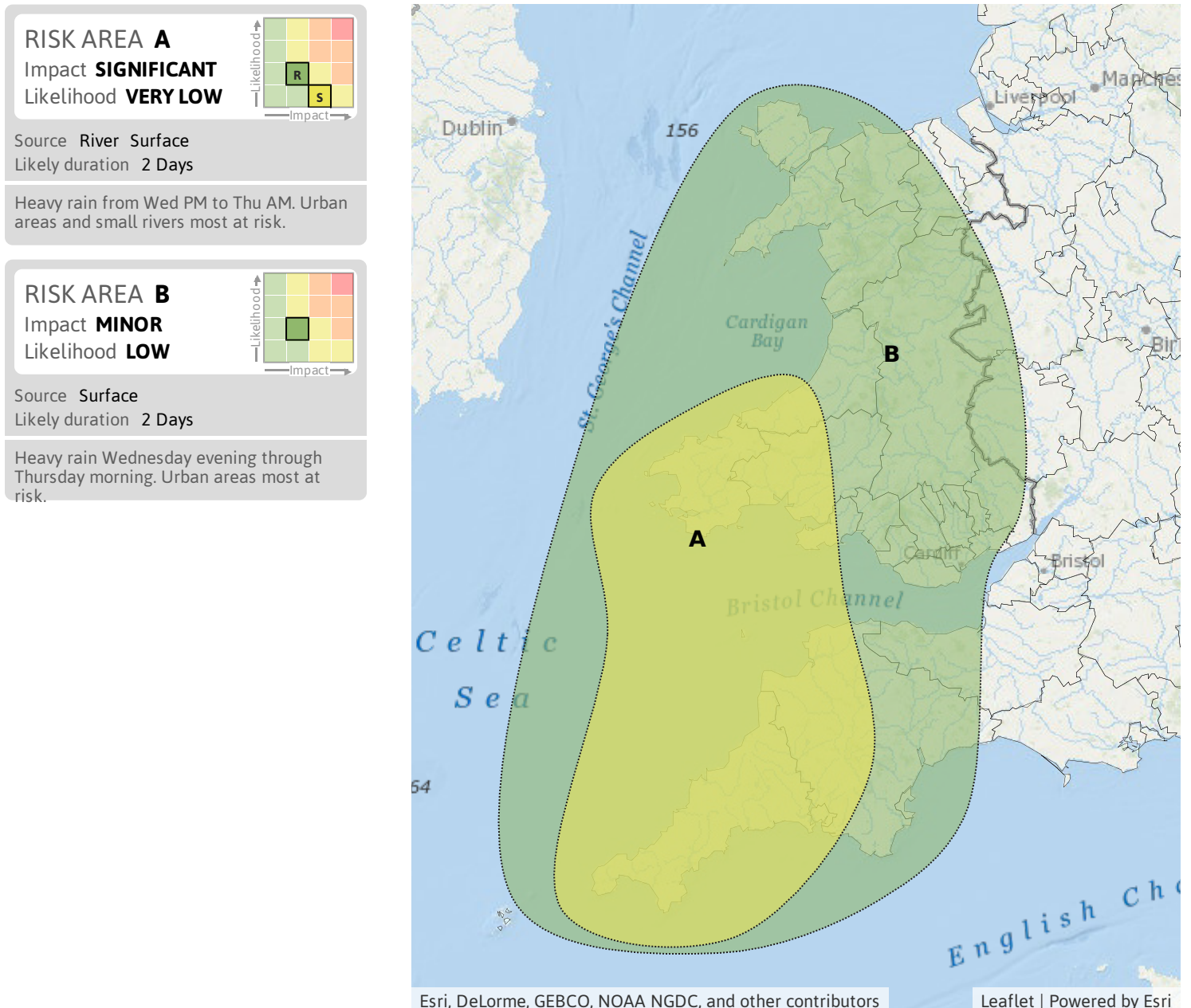
Sunday

14 Jun 2020

Steady →

The overall flood risk is LOW. Significant surface water flooding impacts are possible but not expected today (Wednesday) and Thursday for parts of Wales and south-west England.

Specific Areas of Concern Map 1: Wednesday 10 and Thursday 11 June



Flood Guidance Statement

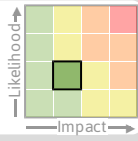
10:30hrs Wednesday 10 June 2020

Specific Areas of Concern Map 2: Friday 12 and Saturday 13 June

RISK AREA **C**

Impact **MINOR**

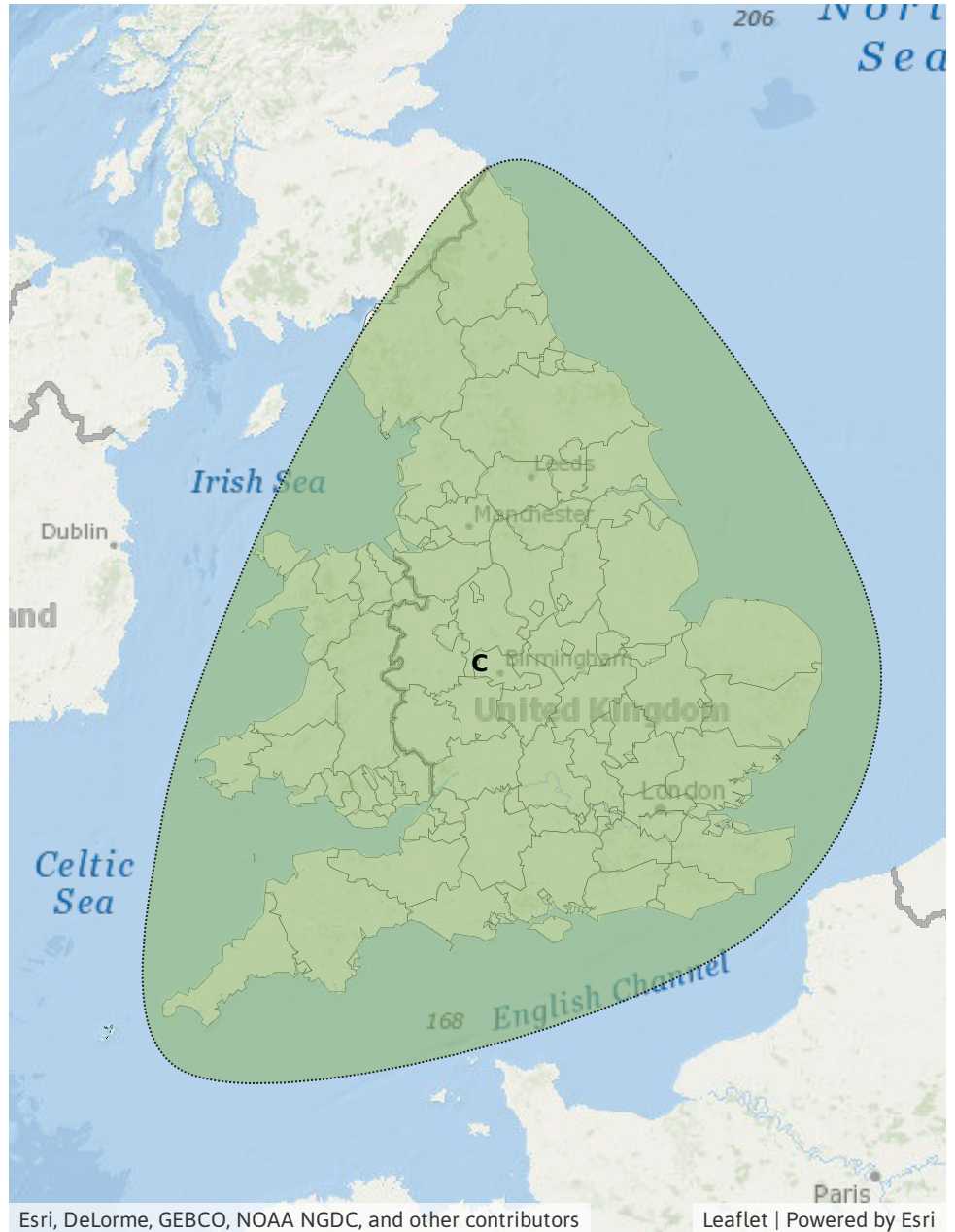
Likelihood **LOW**



Source Surface

Likely duration 2 Days

Heavy, thundery showers from Friday pm.
Urban areas most at risk.



Assessment of flood risk



Surface water

The surface water flood risk is LOW for today (Wednesday) and Thursday.

Significant surface water flooding impacts are possible but not expected across parts of south-west Wales and the south-west of England during this (Wednesday) afternoon and overnight into Thursday morning. Minor impacts are possible more widely across Wales and parts of England. This is due to persistent, at times heavy, rain and showers. Urban areas are most at risk.

Minor surface water impacts are possible but not expected across parts of the north-east of England on Thursday evening into Friday due to heavy and persistent rainfall.

Minor surface water flooding impacts are also possible across many parts of England and Wales from later on Friday and during Saturday. This is due to the potential for heavy showers and thunderstorms. Urban areas are most at risk.



Rivers

The river flood risk is VERY LOW for the next five days.

Local minor impacts are possible across parts of south-west Wales and the south-west of England during this (Wednesday) afternoon and overnight into Thursday morning due to heavy and persistent rainfall.

Local minor impacts are possible but not expected across parts of the north-east of England on Thursday evening into Friday due to heavy and persistent rain.



Coastal/Tidal

The coastal/tidal flood risk is VERY LOW for the next five days.



Groundwater

The groundwater flood risk is VERY LOW for the next five days.

Flood Guidance Statement

10:30hrs Wednesday 10 June 2020

Flood risk matrix



Summary of potential impacts

MINIMAL

Isolated and minor flooding of low-lying land and roads
Isolated spray/wave on coastal promenades
Little or no disruption to travel, but wet road surfaces

MINOR

Localised flooding of land and roads
Flooding affecting individual properties
Disruption to travel and key sites in flood plans

SIGNIFICANT

Flooding affecting parts of communities
Possible danger to life and damage to buildings/structures
Disruption to travel and key sites in flood plans

SEVERE

Danger to life, severe disruption to travel
Widespread flooding affecting whole communities
Widespread disruption or loss of infrastructure
Large scale evacuation of properties possible

Next statement due **10:30hrs Thursday 11 June 2020 (all times are local)**

Contact details **Flood Forecasting Centre Duty Hydrometeorologist - 0300 12345 01**

More information <http://www.ffc-environment-agency.metoffice.gov.uk>