

Flood Guidance Statement

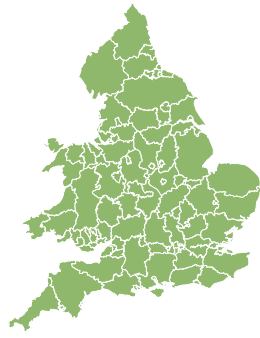
10:30hrs Monday 08 June 2020



Monday

8 Jun 2020 10:30-23:59
Trend since last FGS

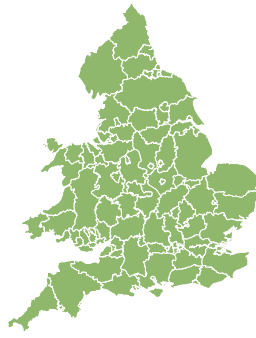
Steady →



Tuesday

9 Jun 2020

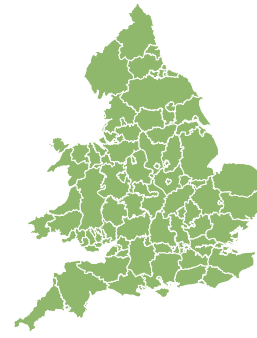
Steady →



Wednesday

10 Jun 2020

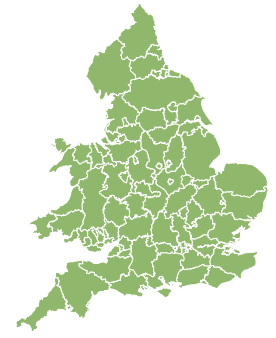
Increased ↑



Thursday

11 Jun 2020

Increased ↑



Friday

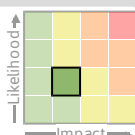
12 Jun 2020

Increased ↑

Minor surface water flooding impacts are possible on Wednesday and Thursday over parts of Wales and the west Midlands and from late Wednesday to Friday over parts of south-west England. The overall flood risk is VERY LOW.

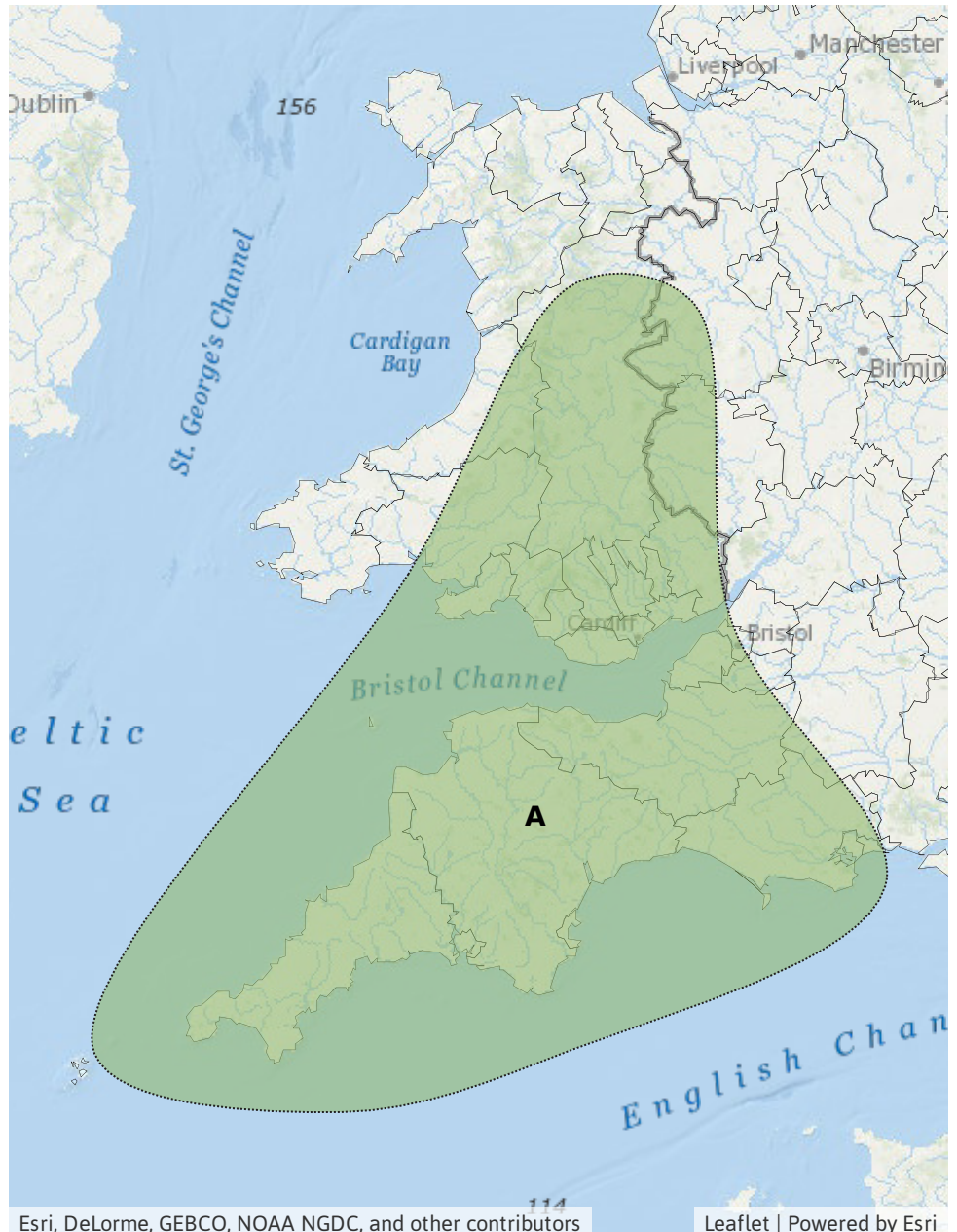
Specific Areas of Concern Map 1: Wednesday 10 and Thursday 11 June.

RISK AREA A
Impact **MINOR**
Likelihood **LOW**



Source Surface
Likely duration 2 Days

Persistent heavy rain from Wednesday evening, continuing during Thursday.

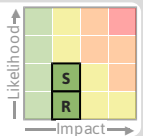


Flood Guidance Statement

10:30hrs Monday 08 June 2020

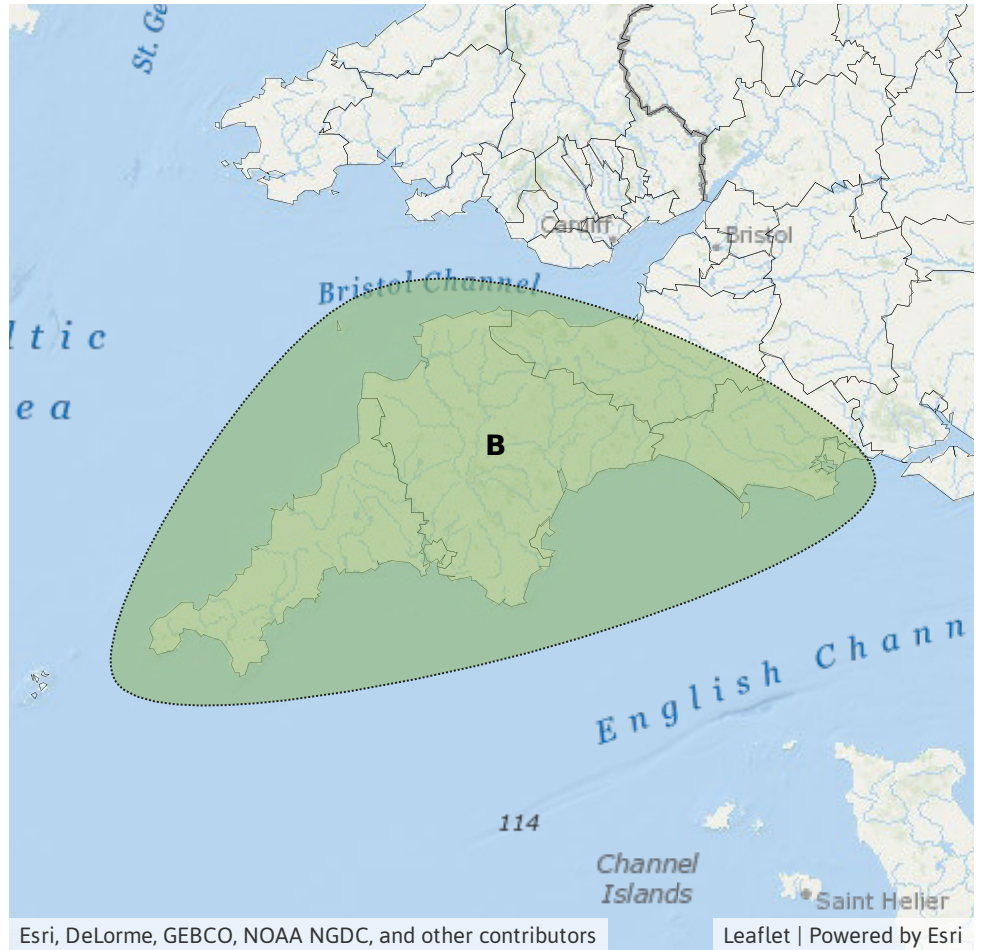
Specific Areas of Concern Map 2: Friday 12 June.

RISK AREA B
Impact **MINOR**
Likelihood **LOW**



Source River Surface
Likely duration 1 Day

Persistent heavy rain during Friday. River flood risk mainly Dartmoor and S Devon



Assessment of flood risk



Surface water

The surface water flood risk is VERY LOW for the next five days.

Minor surface water flooding impacts are possible over parts of the west Midlands, Wales and south-west England during Wednesday evening and Thursday, continuing during Friday over south-west England. This is due to persistent, at times heavy, rainfall from later on Wednesday into Thursday, and over south-west England also during Friday. Urban areas are most at risk.



Rivers

The river flood risk is VERY LOW for the next five days.

Minor river flooding impacts are possible but not expected over parts of south-west England during Friday. This is due to persistent, at times heavy, rainfall from later on Wednesday into Thursday, and also during Friday. Fast responding and urban catchments are most at risk.



Coastal/Tidal

The coastal/tidal flood risk is VERY LOW for the next five days.



Groundwater

The groundwater flood risk is VERY LOW for the next five days.

Flood Guidance Statement

10:30hrs Monday 08 June 2020

Flood risk matrix



Summary of potential impacts

MINIMAL

Isolated and minor flooding of low-lying land and roads
Isolated spray/wave on coastal promenades
Little or no disruption to travel, but wet road surfaces

MINOR

Localised flooding of land and roads
Flooding affecting individual properties
Disruption to travel and key sites in flood plans

SIGNIFICANT

Flooding affecting parts of communities
Possible danger to life and damage to buildings/structures
Disruption to travel and key sites in flood plans

SEVERE

Danger to life, severe disruption to travel
Widespread flooding affecting whole communities
Widespread disruption or loss of infrastructure
Large scale evacuation of properties possible

Next statement due **10:30hrs Tuesday 09 June 2020 (all times are local)**

Contact details **Flood Forecasting Centre Duty Hydrometeorologist - 0300 12345 01**

More information **<http://www.ffc-environment-agency.metoffice.gov.uk>**