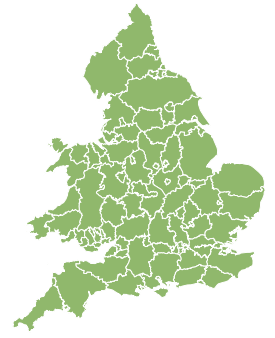
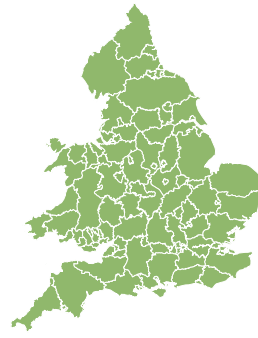


Flood Guidance Statement

10:30hrs Thursday 04 June 2020



Thursday

4 Jun 2020 10:30-23:59
Trend since last FGS

Decreased ↓

Friday

5 Jun 2020

Steady →

Saturday

6 Jun 2020

Steady →

Sunday

7 Jun 2020

Decreased ↓

Monday

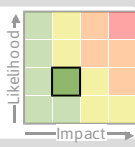
8 Jun 2020

Steady →

Minor coastal flooding impacts are possible on Friday afternoon and Saturday morning in the north-east of England. The overall flood risk is VERY LOW.

Specific Areas of Concern Map 1: Friday 5 and Saturday 6 June

RISK AREA A
Impact **MINOR**
Likelihood **LOW**



Source Coastal/Tidal
Likely duration 2 Days

Possible minor impacts around Friday afternoon and Saturday morning high tides.



Assessment of flood risk



Coastal/Tidal

The coastal/tidal flood risk is VERY LOW for the next five days.

Minor coastal impacts are possible down the north-east coast of England around the high tides on Friday afternoon and Saturday morning. This is due to spring tides, some surge and possibly some large waves too.

Otherwise, although tide levels will be fairly high down the east coast for the whole period, no more than minimal impacts are expected.



Surface water

The surface water flood risk is VERY LOW for the next five days.



Rivers

The river flood risk is VERY LOW for the next five days.



Groundwater

The groundwater flood risk is VERY LOW for the next five days.

Flood risk matrix



Summary of potential impacts

MINIMAL

Isolated and minor flooding of low-lying land and roads
Isolated spray/wave on coastal promenades
Little or no disruption to travel, but wet road surfaces

MINOR

Localised flooding of land and roads
Flooding affecting individual properties
Disruption to travel and key sites in flood plans

SIGNIFICANT

Flooding affecting parts of communities
Possible danger to life and damage to buildings/structures
Disruption to travel and key sites in flood plans

SEVERE

Danger to life, severe disruption to travel
Widespread flooding affecting whole communities
Widespread disruption or loss of infrastructure
Large scale evacuation of properties possible

Next statement due **10:30hrs Friday 05 June 2020 (all times are local)**

Contact details **Flood Forecasting Centre Duty Hydrometeorologist - 0300 12345 01**

More information <http://www.ffc-environment-agency.metoffice.gov.uk>