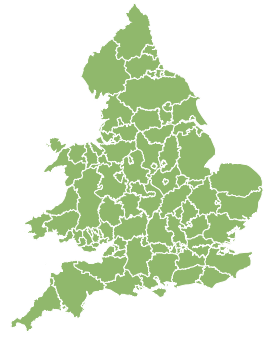
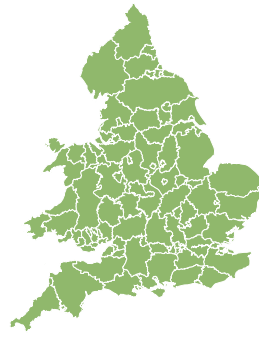


# Flood Guidance Statement

10:30hrs Wednesday 03 June 2020



Wednesday

3 Jun 2020 10:30-23:59  
Trend since last FGS

Steady →

Thursday

4 Jun 2020

Increased ↑

Friday

5 Jun 2020

Steady →

Saturday

6 Jun 2020

Increased ↑

Sunday

7 Jun 2020

Increased ↑

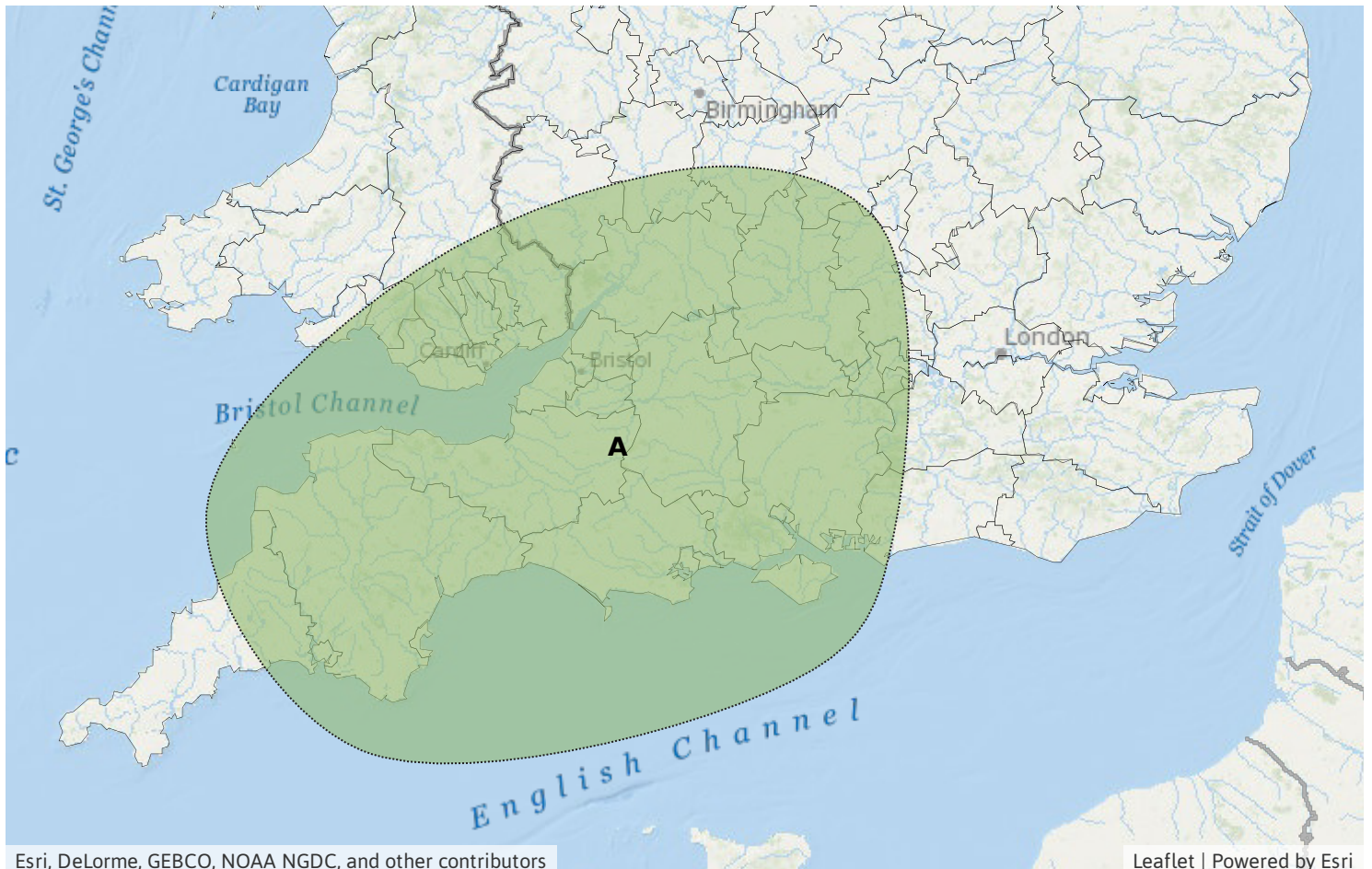
Localised, minor surface water flooding impacts are possible on Wednesday in the south of Wales and England. Minor coastal impacts are possible from Thursday through till Sunday in the north-east of England. The overall flood risk is VERY LOW.

## Specific Areas of Concern Map 1: Wednesday 03 June

**RISK AREA A**  
Impact **MINOR**  
Likelihood **LOW**

Source River Surface  
Likely duration 1 Day

Potential for heavy showers or thunderstorms on Wednesday PM.



# Flood Guidance Statement

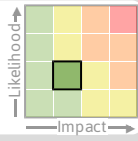
10:30hrs Wednesday 03 June 2020

## Specific Areas of Concern Map 2: Thursday 04 June - Sunday 7th June

RISK AREA **B**

Impact **MINOR**

Likelihood **LOW**



Source Coastal/Tidal

Likely duration 4 Days

Possible minor impacts Thursday PM to Sunday AM high tides.



## Assessment of flood risk



### Surface water

---

The surface water flood risk is VERY LOW for the next five days.

Localised, minor surface water flooding impacts are possible in the south of both England and Wales on Wednesday. This is due to the potential for heavy showers or thunderstorms.



### Coastal/Tidal

---

The coastal/tidal flood risk is VERY LOW for the next five days.

Spring tides, some surge and possibly some large waves later this week mean minor coastal impacts are possible down the north-east coast of England from Thursday to Sunday. Otherwise, no more than minimal impacts are expected along the east coast of England.



### Rivers

---

The river flood risk is VERY LOW on Wednesday.

Localised, minor river flooding impacts are possible but not expected in the south of both England and Wales on Wednesday. This is due to the potential for heavy showers or thunderstorms.



### Groundwater

---

The groundwater flood risk is VERY LOW for the next five days.

# Flood Guidance Statement

10:30hrs Wednesday 03 June 2020

## Flood risk matrix



## Summary of potential impacts

### MINIMAL

Isolated and minor flooding of low-lying land and roads  
Isolated spray/wave on coastal promenades  
Little or no disruption to travel, but wet road surfaces

### MINOR

Localised flooding of land and roads  
Flooding affecting individual properties  
Disruption to travel and key sites in flood plans

### SIGNIFICANT

Flooding affecting parts of communities  
Possible danger to life and damage to buildings/structures  
Disruption to travel and key sites in flood plans

### SEVERE

Danger to life, severe disruption to travel  
Widespread flooding affecting whole communities  
Widespread disruption or loss of infrastructure  
Large scale evacuation of properties possible

Next statement due **10:30hrs Thursday 04 June 2020 (all times are local)**

Contact details **Flood Forecasting Centre Duty Hydrometeorologist - 0300 12345 01**

More information **<http://www.ffc-environment-agency.metoffice.gov.uk>**