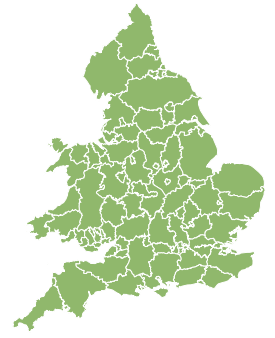


Flood Guidance Statement

10:30hrs Monday 01 June 2020



Monday

1 Jun 2020 10:30-23:59
Trend since last FGS

Steady →

Tuesday

2 Jun 2020

Steady →

Wednesday

3 Jun 2020

Increased ↑

Thursday

4 Jun 2020

Decreased ↓

Friday

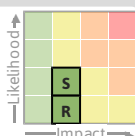
5 Jun 2020

Steady →

Localised, minor surface water flooding impacts are possible on Wednesday. The overall flood risk is VERY LOW.

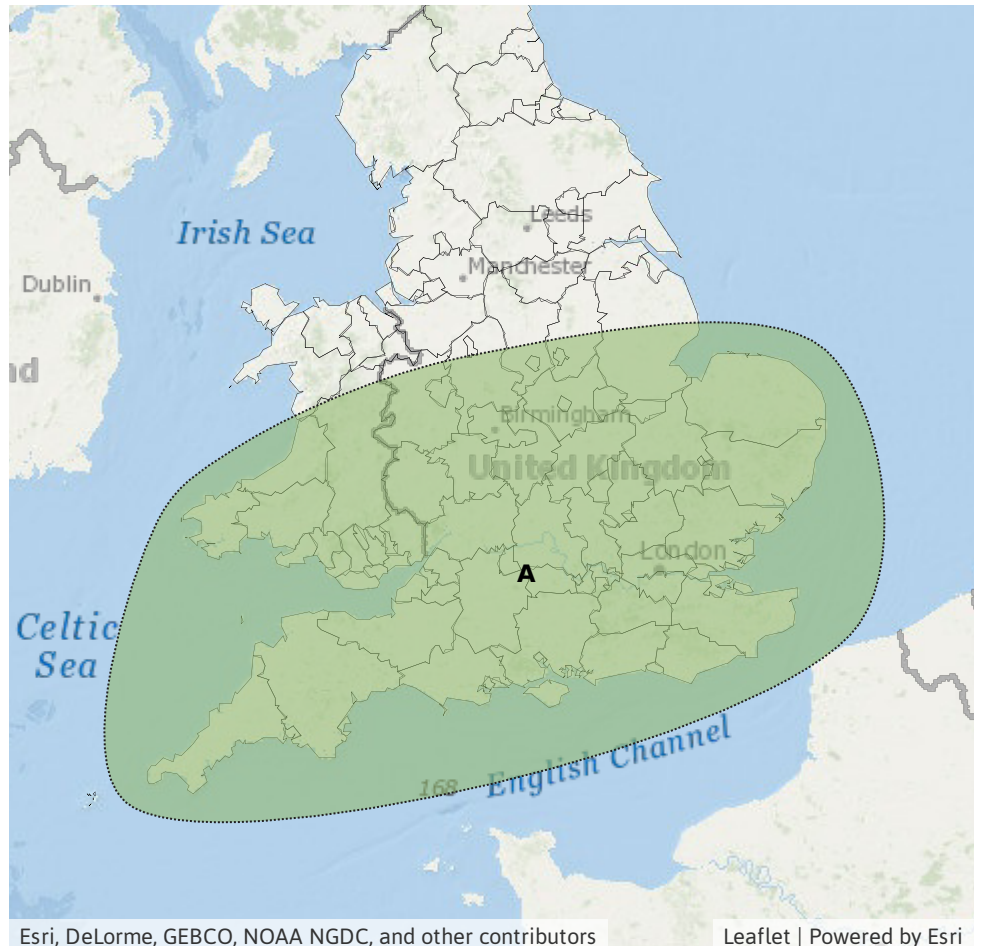
Specific Areas of Concern Map 1: Wednesday 03 June

RISK AREA A
Impact **MINOR**
Likelihood **LOW**



Source River Surface
Likely duration 1 Day

Potential for heavy showers or thunderstorms on Wednesday PM.



Assessment of flood risk



Surface water

The surface water flood risk is VERY LOW for the next five days.

Localised, minor surface water flooding impacts are possible in south and central parts of Wales and also across the south of England and the Midlands on Wednesday. This is due to the potential for heavy showers or thunderstorms.



Rivers

The river flood risk is VERY LOW on Wednesday.

Localised, minor river flooding impacts are possible but not expected for urban or rapidly responding water courses in south and central parts of Wales and also across the south of England and the Midlands on Wednesday. This is due to the potential for heavy showers or thunderstorms.



Coastal/Tidal

The coastal/tidal flood risk is VERY LOW for the next five days.

Despite spring tides, some surge and possibly some large waves on Thursday and Friday along the east coast of England, no more than minimal impacts are expected.



Groundwater

The groundwater flood risk is VERY LOW for the next five days.

Flood risk matrix



Summary of potential impacts

MINIMAL

Isolated and minor flooding of low-lying land and roads
Isolated spray/wave on coastal promenades
Little or no disruption to travel, but wet road surfaces

MINOR

Localised flooding of land and roads
Flooding affecting individual properties
Disruption to travel and key sites in flood plans

SIGNIFICANT

Flooding affecting parts of communities
Possible danger to life and damage to buildings/structures
Disruption to travel and key sites in flood plans

SEVERE

Danger to life, severe disruption to travel
Widespread flooding affecting whole communities
Widespread disruption or loss of infrastructure
Large scale evacuation of properties possible

Next statement due **10:30hrs Tuesday 02 June 2020 (all times are local)**

Contact details **Flood Forecasting Centre Duty Hydrometeorologist - 0300 12345 01**

More information <http://www.ffc-environment-agency.metoffice.gov.uk>