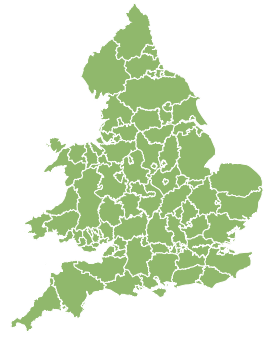
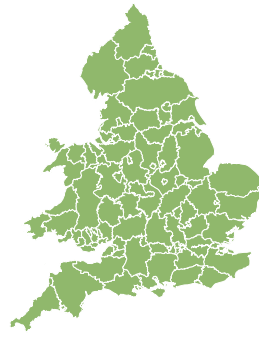


Flood Guidance Statement

10:30hrs Wednesday 20 May 2020



Wednesday

20 May 2020 10:30-23:59
Trend since last FGS

Steady →

Thursday

21 May 2020

Steady →

Friday

22 May 2020

Steady →

Saturday

23 May 2020

Steady →

Sunday

24 May 2020

Steady →

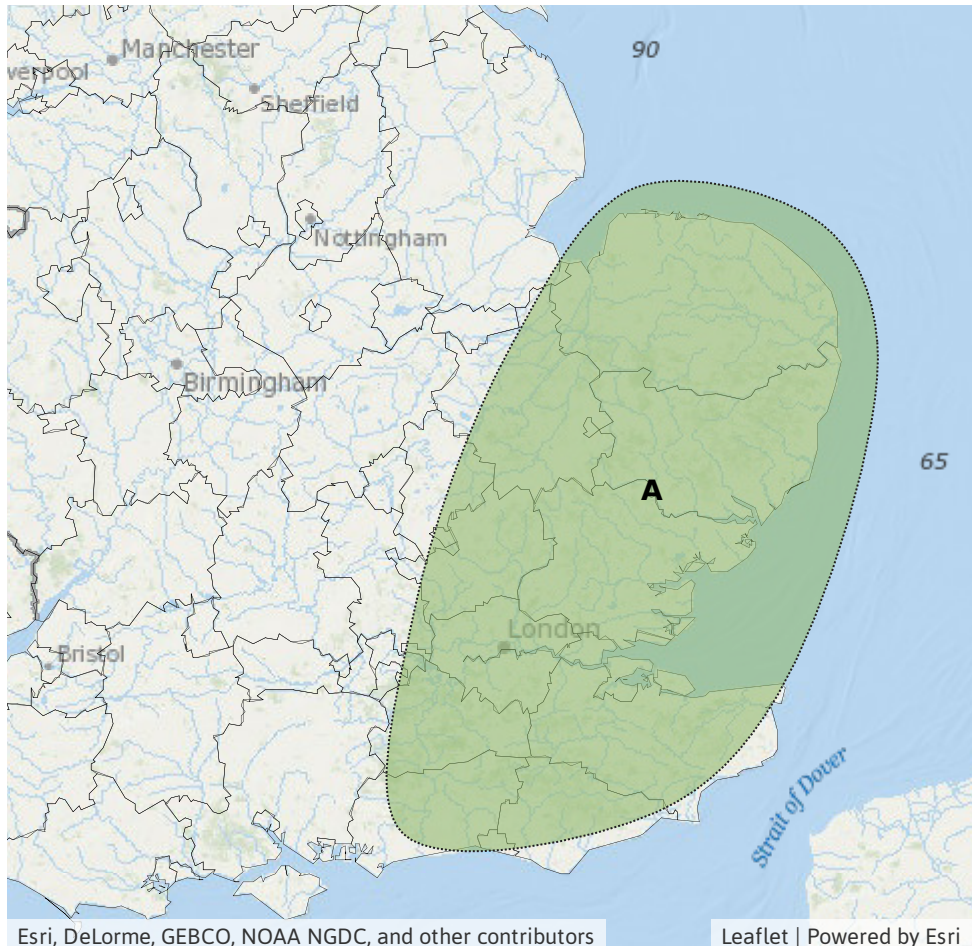
Minor surface water flooding impacts are possible on Thursday for parts of the east and south-east of England. The flood risk is VERY LOW for the next five days.

Areas of Concern Map 1 - Thursday 21 May 2020

RISK AREA A
Impact **MINOR**
Likelihood **LOW**

Source River Surface
Likely duration 1 Day

Risk of locally heavy thunderstorms. Not all areas will see impacts.



Assessment of flood risk



Surface water

The surface water flood risk is VERY LOW for the next five days. Local minor surface water flooding impacts are possible on Thursday, mainly for parts of east and south-east England. This is due to the potential for heavy, thundery downpours. Urban areas are most at risk.



Rivers

The river flood risk is VERY LOW for the next five days. Local minor river flooding impacts are possible but not expected on Thursday for parts of east and south-east England if heavy, thundery downpours affect any small, fast responding urban watercourses.



Coastal/Tidal

The coastal/tidal flood risk is VERY LOW for the next five days.



Groundwater

The groundwater flood risk is VERY LOW for the next five days.

Flood risk matrix



Summary of potential impacts

MINIMAL

Isolated and minor flooding of low-lying land and roads
Isolated spray/wave on coastal promenades
Little or no disruption to travel, but wet road surfaces

MINOR

Localised flooding of land and roads
Flooding affecting individual properties
Disruption to travel and key sites in flood plans

SIGNIFICANT

Flooding affecting parts of communities
Possible danger to life and damage to buildings/structures
Disruption to travel and key sites in flood plans

SEVERE

Danger to life, severe disruption to travel
Widespread flooding affecting whole communities
Widespread disruption or loss of infrastructure
Large scale evacuation of properties possible

Next statement due **10:30hrs Thursday 21 May 2020 (all times are local)**

Contact details **Flood Forecasting Centre Duty Hydrometeorologist - 0300 12345 01**

More information **<http://www.ffc-environment-agency.metoffice.gov.uk>**