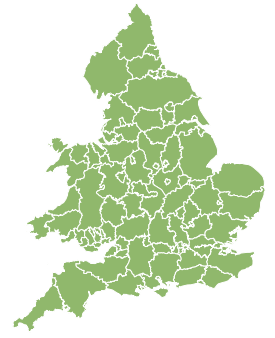


# Flood Guidance Statement

10:30hrs Tuesday 19 May 2020



**Tuesday**

19 May 2020 10:30-23:59  
Trend since last FGS

Steady →

**Wednesday**

20 May 2020

Steady →

**Thursday**

21 May 2020

Increased ↑

**Friday**

22 May 2020

Steady →

**Saturday**

23 May 2020

Steady →

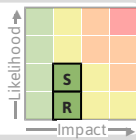
Minor surface water flooding impacts are possible on Thursday. The flood risk is **VERY LOW** for the next five days.

## Areas of Concern Map 1 - Thursday 21 May 2020

**RISK AREA A**

Impact **MINOR**

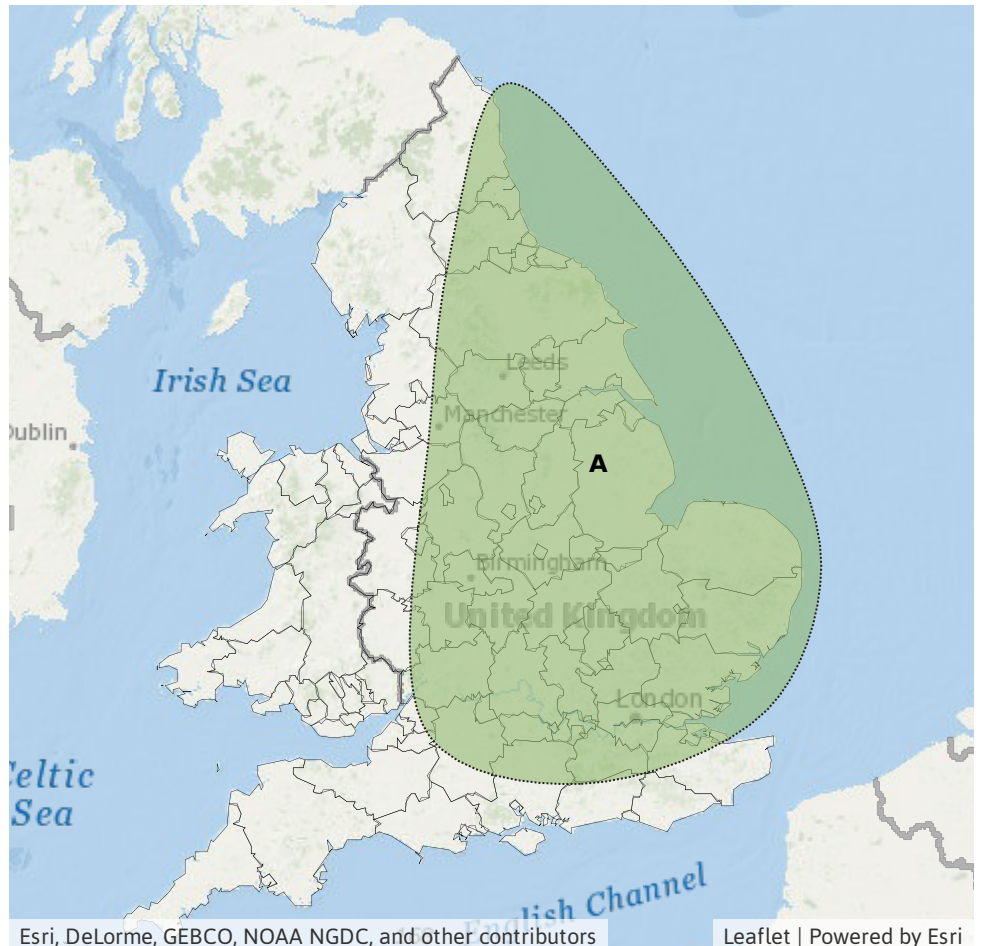
Likelihood **LOW**



Source River Surface

Likely duration 1 Day

Risk of locally heavy thunderstorms. Not all areas will see impacts.



## Assessment of flood risk



### Surface water

---

The surface water flood risk is VERY LOW for the next five days. Local minor surface water flooding impacts are possible on Thursday due to the potential for heavy, thundery downpours. Urban areas are most at risk.



### Rivers

---

The river flood risk is VERY LOW for the next five days. Local minor river flooding impacts are possible but not expected on Thursday if heavy, thundery downpours affect any small, fast responding urban watercourses.



### Coastal/Tidal

---

The coastal/tidal flood risk is VERY LOW for the next five days.



### Groundwater

---

The groundwater flood risk is VERY LOW for the next five days.

### Flood risk matrix



### Summary of potential impacts

#### MINIMAL

Isolated and minor flooding of low-lying land and roads  
Isolated spray/wave on coastal promenades  
Little or no disruption to travel, but wet road surfaces

#### MINOR

Localised flooding of land and roads  
Flooding affecting individual properties  
Disruption to travel and key sites in flood plans

#### SIGNIFICANT

Flooding affecting parts of communities  
Possible danger to life and damage to buildings/structures  
Disruption to travel and key sites in flood plans

#### SEVERE

Danger to life, severe disruption to travel  
Widespread flooding affecting whole communities  
Widespread disruption or loss of infrastructure  
Large scale evacuation of properties possible

Next statement due **10:30hrs Wednesday 20 May 2020 (all times are local)**

Contact details **Flood Forecasting Centre Duty Hydrometeorologist - 0300 12345 01**

More information <http://www.ffc-environment-agency.metoffice.gov.uk>