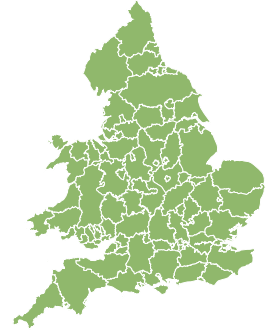
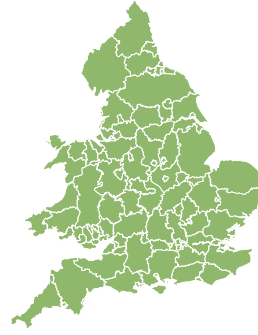
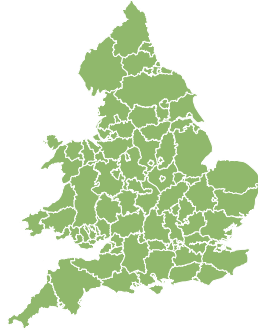
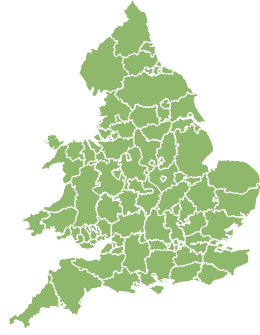
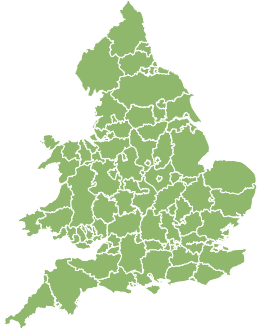


# Flood Guidance Statement

10:30hrs Monday 11 May 2020

FLOODFORECASTINGCENTRE

a working partnership between Environment Agency | Met Office



Monday

11 May 2020 10:30-23:59  
Trend since last FGS

Decreased ↓

Tuesday

12 May 2020

Steady →

Wednesday

13 May 2020

Steady →

Thursday

14 May 2020

Steady →

Friday

15 May 2020

Steady →

The overall flood risk is VERY LOW for the next five days.

## Assessment of flood risk



### Coastal/Tidal

The coastal/tidal flood risk is VERY LOW for the next five days.

Despite some high tides and strong winds in the south-east of England today (Monday), only minimal impacts are now expected.



### Surface water

The surface water flood risk is VERY LOW for the next five days.



### Rivers

The river flood risk is VERY LOW for the next five days.



### Groundwater

The groundwater flood risk is VERY LOW for the next five days.

### Flood risk matrix



### Summary of potential impacts

#### MINIMAL

Isolated and minor flooding of low-lying land and roads  
Isolated spray/wave on coastal promenades  
Little or no disruption to travel, but wet road surfaces

#### MINOR

Localised flooding of land and roads  
Flooding affecting individual properties  
Disruption to travel and key sites in flood plans

#### SIGNIFICANT

Flooding affecting parts of communities  
Possible danger to life and damage to buildings/structures  
Disruption to travel and key sites in flood plans

#### SEVERE

Danger to life, severe disruption to travel  
Widespread flooding affecting whole communities  
Widespread disruption or loss of infrastructure  
Large scale evacuation of properties possible

Next statement due **10:30hrs Tuesday 12 May 2020 (all times are local)**

Contact details **Flood Forecasting Centre Duty Hydrometeorologist - 0300 12345 01**

More information **<http://www.ffc-environment-agency.metoffice.gov.uk>**