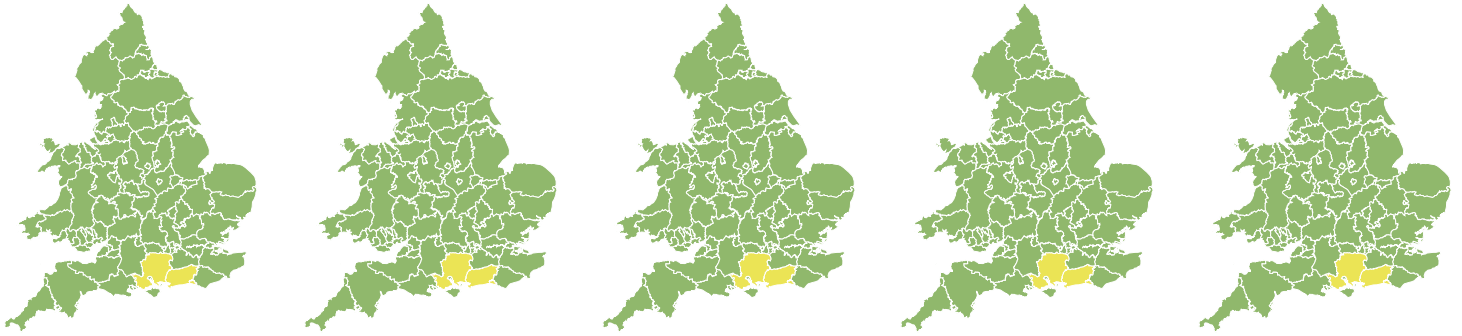


Flood Guidance Statement

10:30hrs Monday 06 January 2020



Monday

6 Jan 2020 10:30-23:59
Trend since last FGS

Steady



Tuesday

7 Jan 2020

Steady



Wednesday

8 Jan 2020

Steady



Thursday

9 Jan 2020

Increased



Friday

10 Jan 2020

Increased



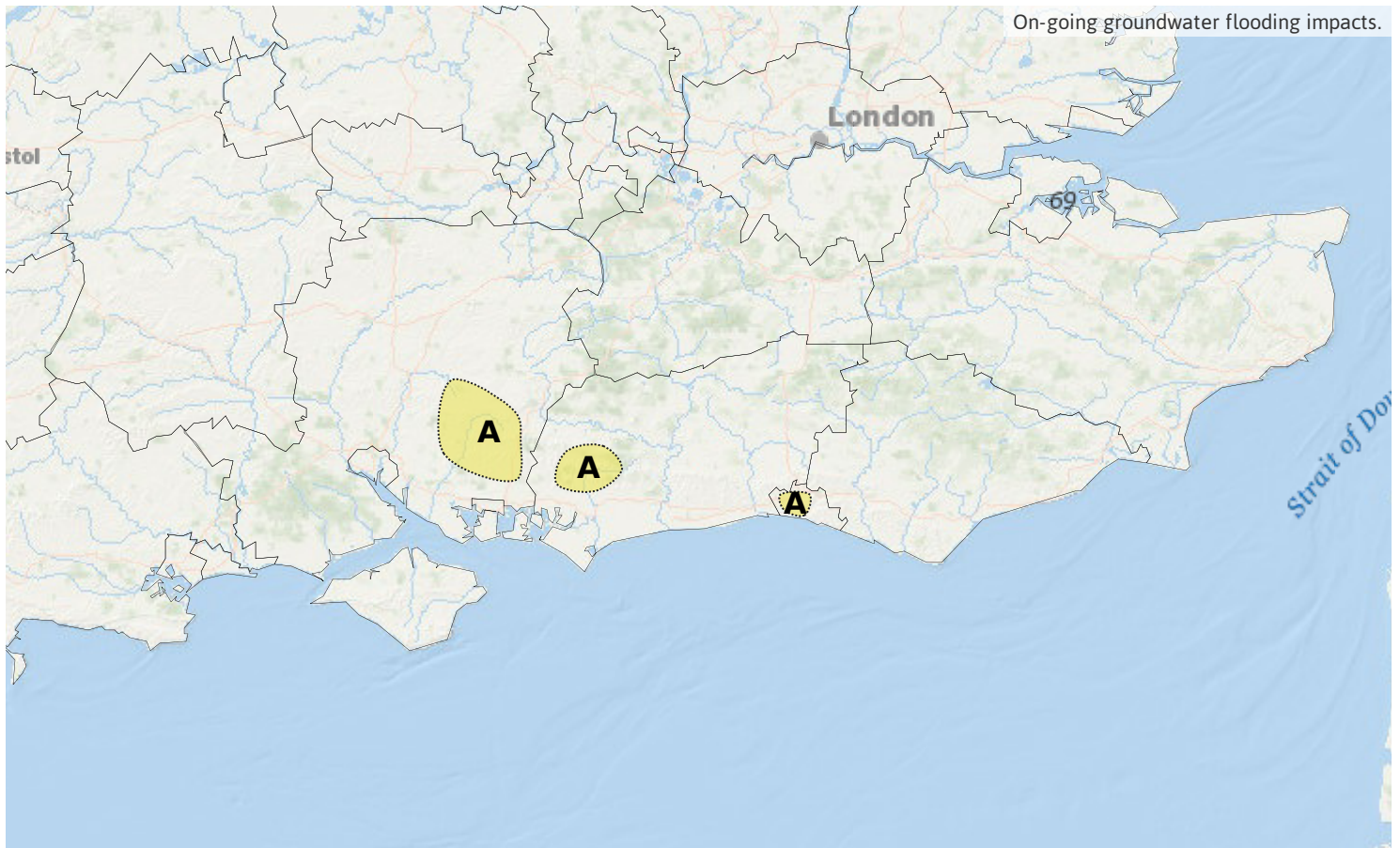
Minor groundwater flooding impacts are expected to continue in parts of the south-east of England for the next five days. Minor river flooding impacts are possible in parts of England from early Thursday into Friday. The overall flood risk is LOW.

Specific Areas of Concern Map 1: Monday 6 to Friday 10 January 2020.

RISK AREA A
Impact **MINOR**
Likelihood **HIGH**

Source Ground
Likely duration 5 + Days

Local groundwater flooding for at least the next five days.

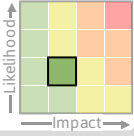


Flood Guidance Statement

10:30hrs Monday 06 January 2020

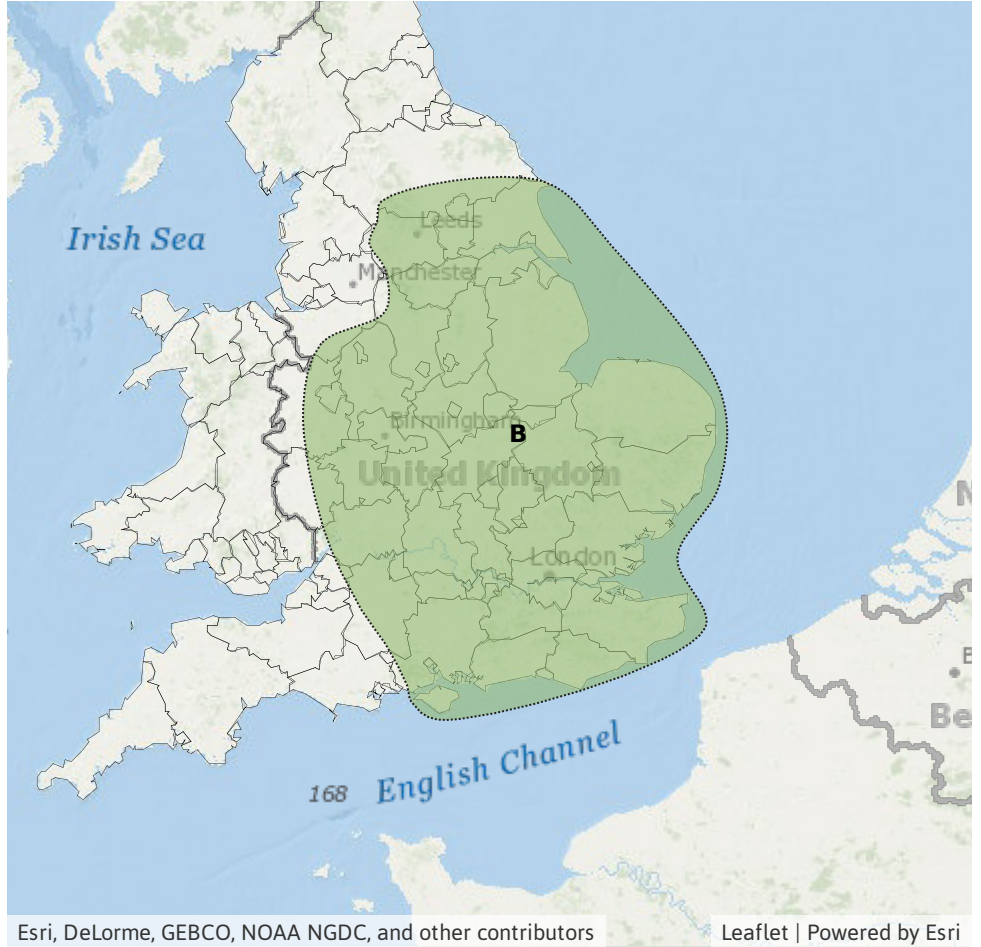
Specific Areas of Concern Map 2: Thursday 9 and Friday 10 January 2020.

RISK AREA B
Impact **MINOR**
Likelihood **LOW**



Source River
Likely duration 2 Days

Widespread heavy rainfall may lead to minor impacts in places.



Assessment of flood risk



Groundwater

The groundwater flood risk is LOW for the next five days.

Local minor groundwater flooding impacts are expected to continue in parts of the south-east of England for at least the next five days. Groundwater levels in these areas continue to rise or remain high following a wet period earlier in December. Groundwater levels are also high in Dorset, Wiltshire, North Lincolnshire and East Sussex, although impacts here are minimal.



Rivers

The river flood risk is VERY LOW for the next five days.

Minor river flooding impacts are possible across parts of northern, central, southern and eastern England from early Thursday and into Friday due to the potential for periods of widespread heavy rainfall.



Surface water

The surface water flood risk is VERY LOW for the next five days. Given the potential for periods of heavy rain on Wednesday, Thursday and Friday, localised surface water flooding may occur, however, any impacts are expected to be minimal.



Coastal/Tidal

The coastal/tidal flood risk is VERY LOW for the next five days.

Flood risk matrix



Summary of potential impacts

MINIMAL

Isolated and minor flooding of low-lying land and roads
Isolated spray/wave on coastal promenades
Little or no disruption to travel, but wet road surfaces

MINOR

Localised flooding of land and roads
Flooding affecting individual properties
Disruption to travel and key sites in flood plans

SIGNIFICANT

Flooding affecting parts of communities
Possible danger to life and damage to buildings/structures
Disruption to travel and key sites in flood plans

SEVERE

Danger to life, severe disruption to travel
Widespread flooding affecting whole communities
Widespread disruption or loss of infrastructure
Large scale evacuation of properties possible

Next statement due **10:30hrs Tuesday 07 January 2020 (all times are local)**

Contact details **Flood Forecasting Centre Duty Hydrometeorologist - 0300 12345 01**

More information <http://www.ffc-environment-agency.metoffice.gov.uk>