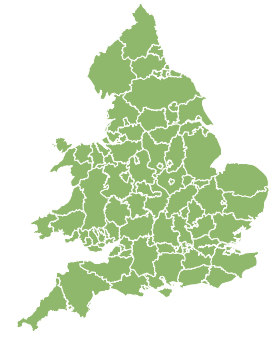
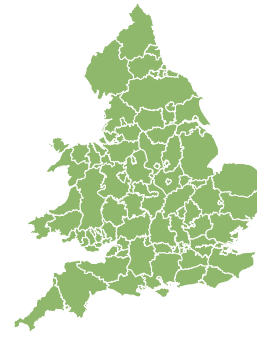


Flood Guidance Statement

10:30hrs Monday 02 December 2019



Monday

2 Dec 2019 10:30-23:59
Trend since last FGS

Steady →

Tuesday

3 Dec 2019

Steady →

Wednesday

4 Dec 2019

Steady →

Thursday

5 Dec 2019

Increased ↑

Friday

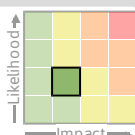
6 Dec 2019

Increased ↑

Localised minor river and surface water flooding is possible in parts of northern England and Wales on Thursday and Friday. The overall flood risk for the next five days is VERY LOW.

Specific Areas of Concern Map 1: Thursday 5 and Friday 6 December 2019.

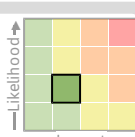
RISK AREA A
Impact **MINOR**
Likelihood **LOW**



Source River Surface
Likely duration 2 Days

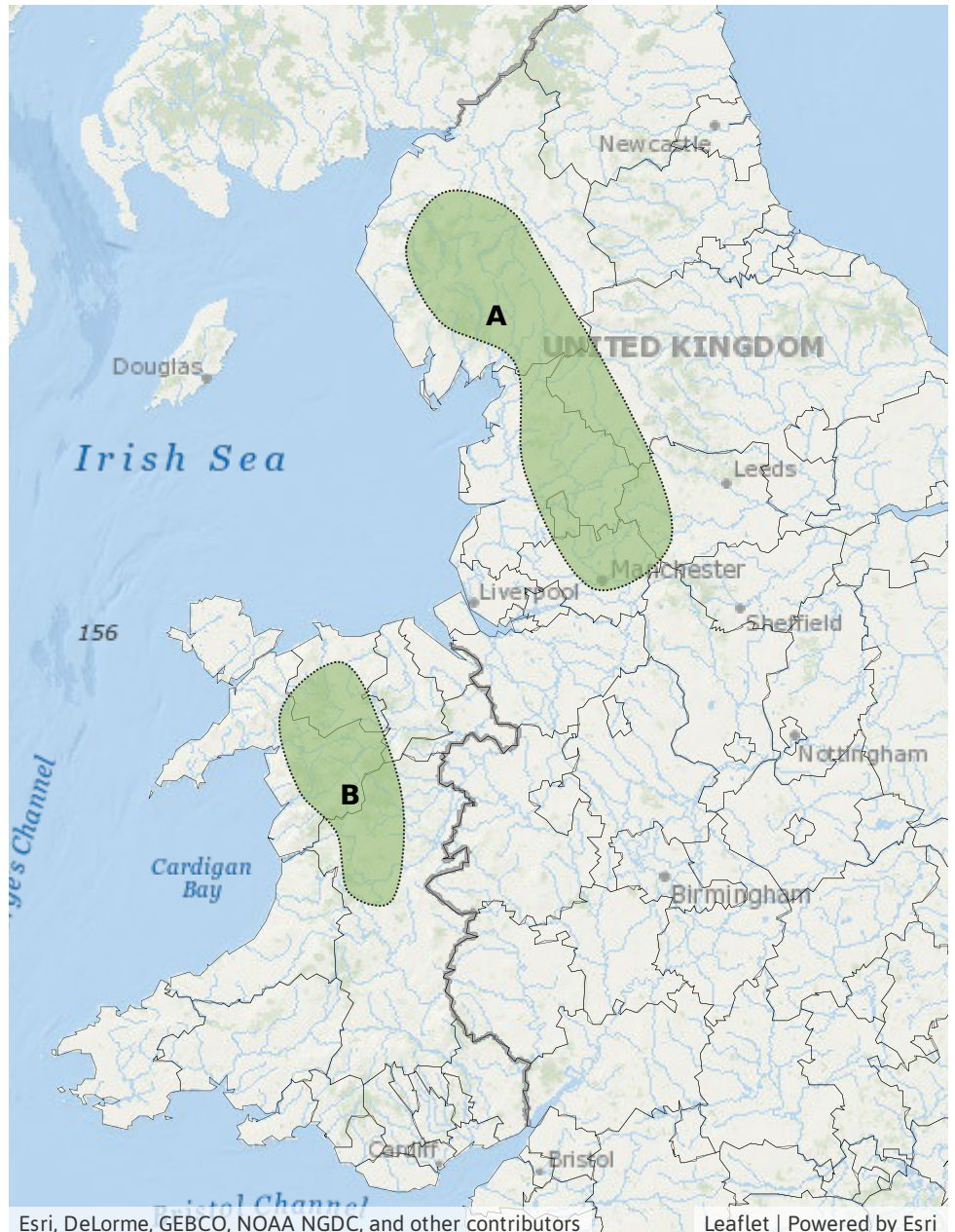
Heavy and persistent rain Thursday and Friday.

RISK AREA B
Impact **MINOR**
Likelihood **LOW**



Source River Surface
Likely duration 2 Days

Heavy and persistent rain Thursday and Friday.



Assessment of flood risk



Surface water

The surface water flood risk is VERY LOW for the next five days.

Localised minor surface water flooding impacts are possible in parts of northern England and north Wales, and possible but not expected more widely across northern England and Wales on Thursday and Friday due to heavy and persistent rainfall particularly over the high ground.



Rivers

The river flood risk is VERY LOW for the next five days.

Localised minor river flooding impacts are possible in parts of northern England and north Wales, and possible but not expected more widely across northern England and Wales on Thursday and Friday due to heavy and persistent rainfall particularly over the high ground.



Groundwater

The groundwater flood risk is VERY LOW for the next five days.

Groundwater levels are high in North Lincolnshire and West Dorset, though any impacts are minimal.



Coastal/Tidal

The coastal/tidal flood risk is VERY LOW for the next five days.

Flood risk matrix



Summary of potential impacts

MINIMAL

Isolated and minor flooding of low-lying land and roads
Isolated spray/wave on coastal promenades
Little or no disruption to travel, but wet road surfaces

MINOR

Localised flooding of land and roads
Flooding affecting individual properties
Disruption to travel and key sites in flood plans

SIGNIFICANT

Flooding affecting parts of communities
Possible danger to life and damage to buildings/structures
Disruption to travel and key sites in flood plans

SEVERE

Danger to life, severe disruption to travel
Widespread flooding affecting whole communities
Widespread disruption or loss of infrastructure
Large scale evacuation of properties possible

Next statement due **10:30hrs Tuesday 03 December 2019 (all times are local)**

Contact details **Flood Forecasting Centre Duty Hydrometeorologist - 0300 12345 01**

More information <http://www.ffc-environment-agency.metoffice.gov.uk>