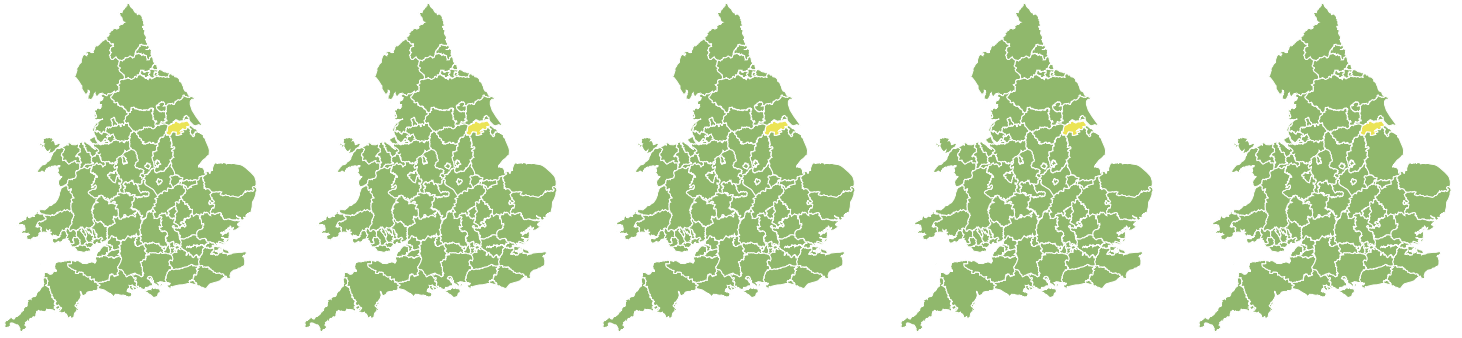


# Flood Guidance Statement

10:30hrs Friday 29 November 2019

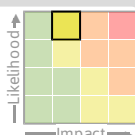


<b>Friday</b> 29 Nov 2019 10:30-23:59 Trend since last FGS Decreased ↓	<b>Saturday</b> 30 Nov 2019 Steady →	<b>Sunday</b> 1 Dec 2019 Increased ↑	<b>Monday</b> 2 Dec 2019 Steady →	<b>Tuesday</b> 3 Dec 2019 Steady →
---------------------------------------------------------------------------------	--------------------------------------------	--------------------------------------------	-----------------------------------------	------------------------------------------

Minor groundwater flooding impacts are probable over the next five days in North Lincolnshire. Minor river, surface water and coastal flooding is possible on Saturday and into early Sunday in parts of south-west England. The overall flood risk is LOW.

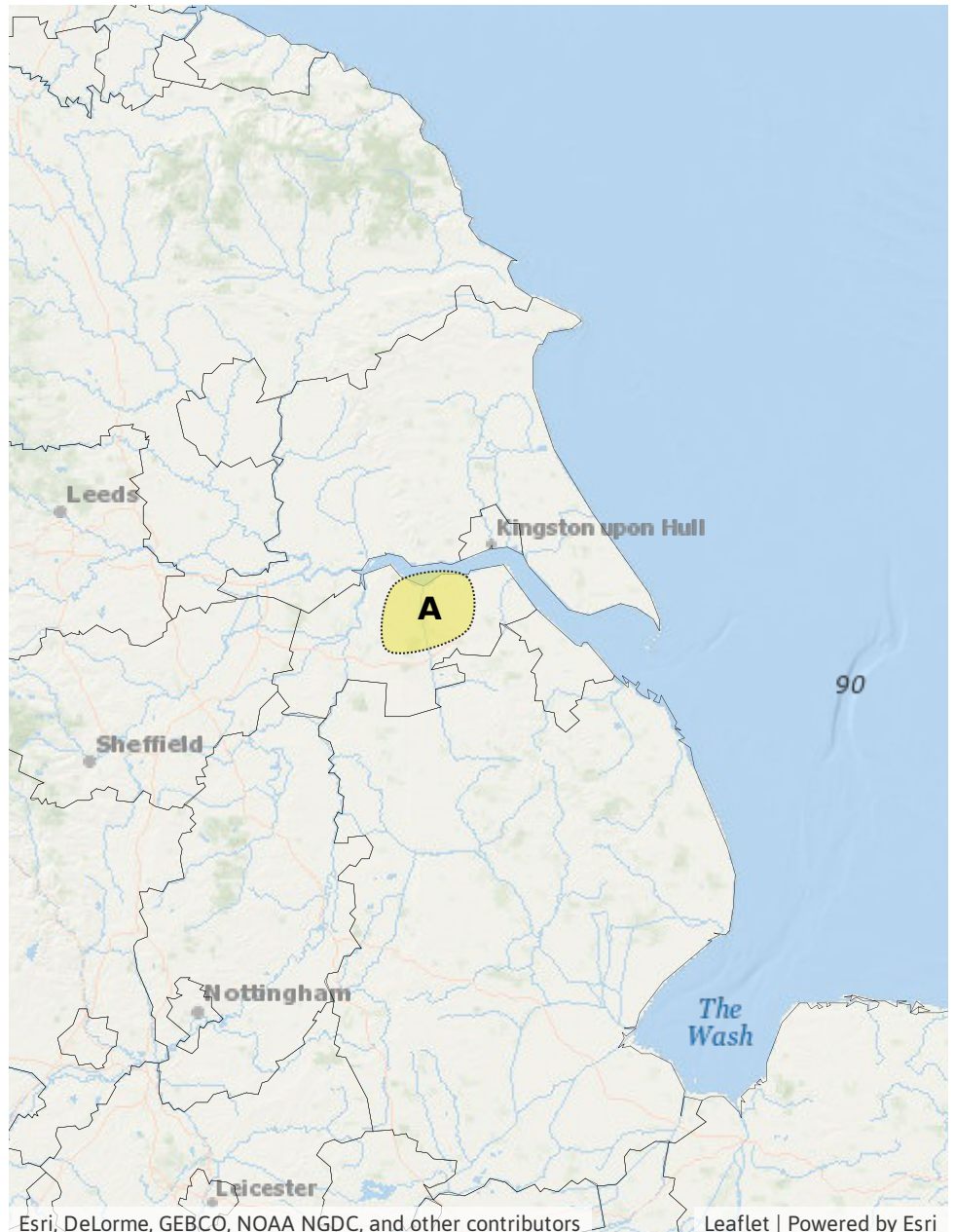
## Specific Areas of Concern Map 1: Friday 29 November to Tuesday 03 December.

**RISK AREA A**  
 Impact **MINOR**  
 Likelihood **HIGH**



Source Ground  
 Likely duration 5 + Days

Minor impacts from groundwater flooding for at least the next five days.



# Flood Guidance Statement

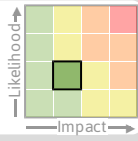
10:30hrs Friday 29 November 2019

### Specific Areas of Concern Map 2: Saturday 30 November and early Sunday 01 December

#### RISK AREA B

Impact **MINOR**

Likelihood **LOW**



Source River Surface

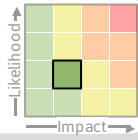
Likely duration 2 Days

Heavy frontal rain falling on saturated ground, with strong easterly winds

#### RISK AREA C

Impact **MINOR**

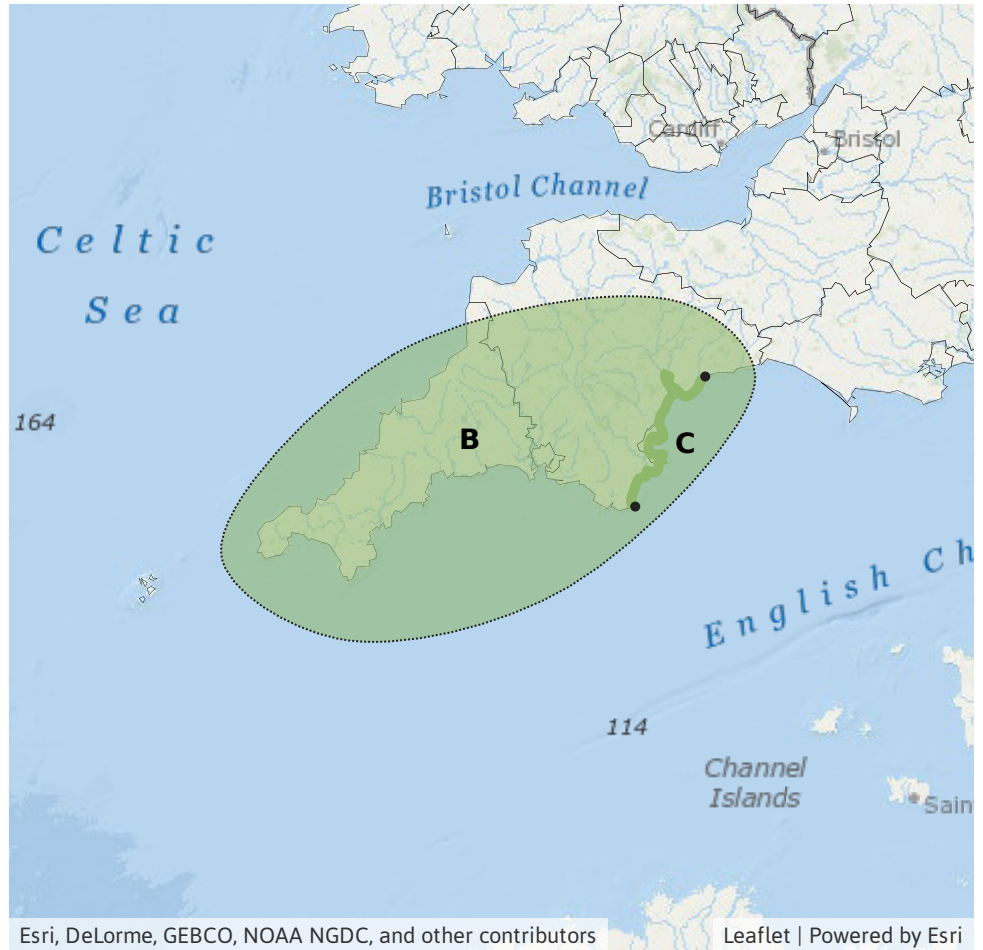
Likelihood **LOW**



Source Coastal/Tidal

Likely duration 2 Days

Strong easterly winds causing onshore waves may give localised minor impacts.



## Assessment of flood risk



### Groundwater

---

The groundwater flood risk is LOW for the next five days.

Minor groundwater flooding impacts are expected to continue in parts of North Lincolnshire during the next five days.

Groundwater levels are high in West Dorset, though any impacts are currently minimal.



### Surface water

---

The surface water flood risk is VERY LOW for the next five days.

Minor surface water flooding impacts are possible in parts of south-west England on Saturday and into early Sunday, due to the potential for heavy and persistent frontal rain falling on already saturated ground.



### Rivers

---

The river flood risk is VERY LOW for the next five days.

Minor river flooding impacts are possible in parts of south-west England on Saturday and into early Sunday, due to the potential for heavy and persistent frontal rain falling on already saturated river catchments.



### Coastal/Tidal

---

The coastal/tidal flood risk is VERY LOW for the next five days.

Some surge and large waves along the east coast of England will reduce through today. Any impacts are expected to be minimal.

Localised minor coastal impacts are possible on east-facing parts of the south coast of Devon on Saturday and into Sunday morning, due to the potential for wave over-topping from strong easterly winds.

# Flood Guidance Statement

10:30hrs Friday 29 November 2019

### Flood risk matrix



### Summary of potential impacts

#### MINIMAL

Isolated and minor flooding of low-lying land and roads  
Isolated spray/wave on coastal promenades  
Little or no disruption to travel, but wet road surfaces

#### MINOR

Localised flooding of land and roads  
Flooding affecting individual properties  
Disruption to travel and key sites in flood plans

#### SIGNIFICANT

Flooding affecting parts of communities  
Possible danger to life and damage to buildings/structures  
Disruption to travel and key sites in flood plans

#### SEVERE

Danger to life, severe disruption to travel  
Widespread flooding affecting whole communities  
Widespread disruption or loss of infrastructure  
Large scale evacuation of properties possible

Next statement due **10:30hrs Saturday 30 November 2019 (all times are local)**

Contact details **Flood Forecasting Centre Duty Hydrometeorologist - 0300 12345 01**

More information <http://www.ffc-environment-agency.metoffice.gov.uk>