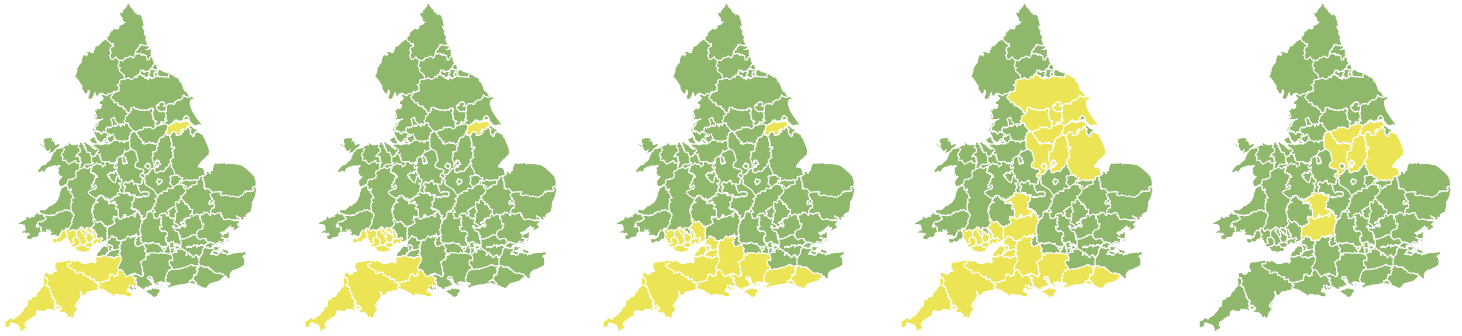


Flood Guidance Statement

10:30hrs Sunday 24 November 2019



Sunday 24 Nov 2019 10:30-23:59 Trend since last FGS Steady	→	Monday 25 Nov 2019 Steady	→	Tuesday 26 Nov 2019 Steady	→	Wednesday 27 Nov 2019 Steady	→	Thursday 28 Nov 2019 Increased	↑
---	---	---	---	--	---	--	---	--	---

Significant flooding impacts are possible but not expected across parts of the north-east of England and north Midlands on Wednesday and Thursday. Minor flooding impacts probable elsewhere for the next five days. The overall flood risk is LOW.

Specific Areas of Concern Map 1: Sunday 24 and Monday 25 November.

RISK AREA A
 Impact **MINOR**
 Likelihood **HIGH**

Source Ground
 Likely duration 5 + Days

Minor impacts from groundwater flooding for at least the next five days.

RISK AREA B
 Impact **MINOR**
 Likelihood **MEDIUM**

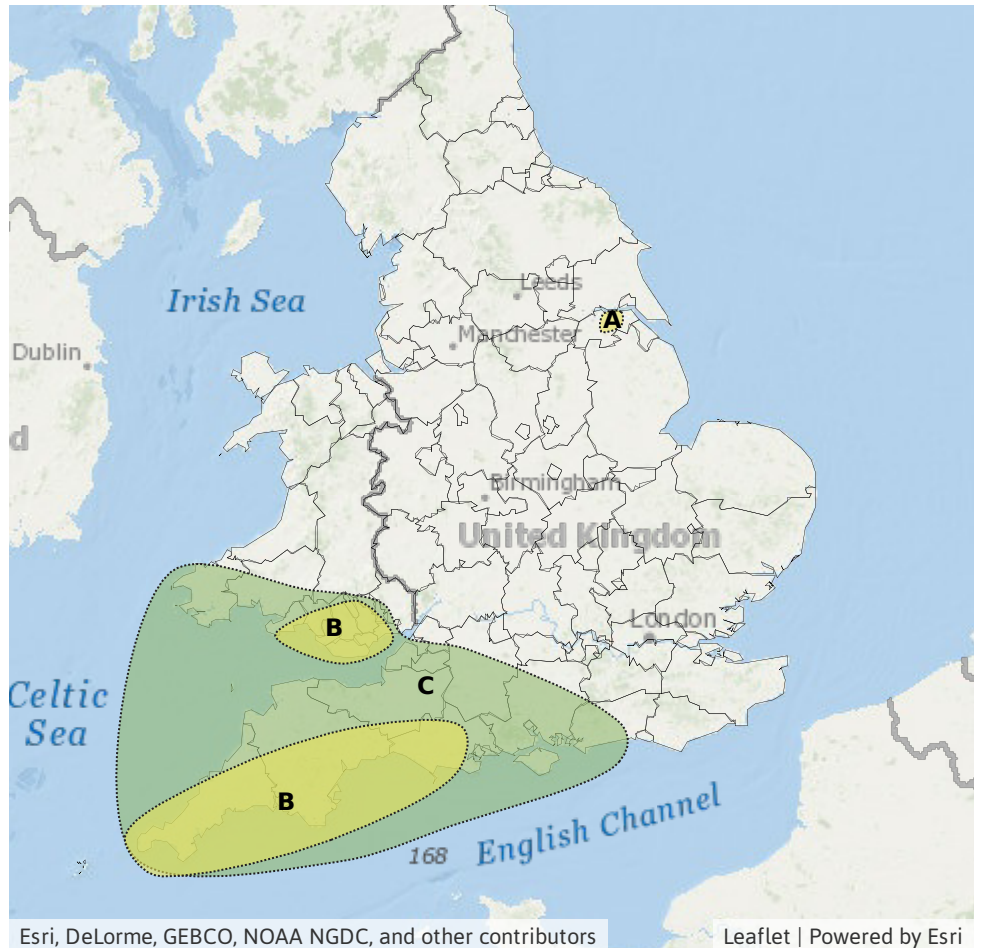
Source River Surface
 Likely duration 2 Days

Heavy rain falling onto wet ground Sunday night into Monday.

RISK AREA C
 Impact **MINOR**
 Likelihood **LOW**

Source River Surface
 Likely duration 2 Days

Impacts possible from spells of heavy rain from Sunday into Monday.

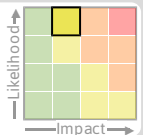


Flood Guidance Statement

10:30hrs Sunday 24 November 2019

Specific Areas of Concern Map 2: Tuesday 26 and Wednesday 27 November.

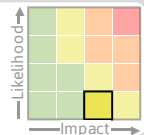
RISK AREA A
 Impact **MINOR**
 Likelihood **HIGH**



Source Ground
 Likely duration 5 + Days

Minor impacts from groundwater flooding for at least the next five days.

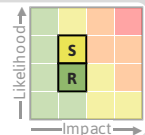
RISK AREA D
 Impact **SIGNIFICANT**
 Likelihood **VERY LOW**



Source River Surface
 Likely duration 2 Days

Impacts from heavy rain on Wednesday. River impacts continuing into Thursday.

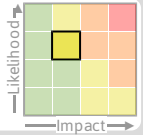
RISK AREA E
 Impact **MINOR**
 Likelihood **MEDIUM**



Source River Surface
 Likely duration 2 Days

Minor impacts from heavy rain Tuesday to Wednesday.

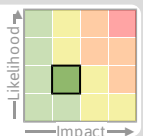
RISK AREA F
 Impact **MINOR**
 Likelihood **MEDIUM**



Source River
 Likely duration 2 Days

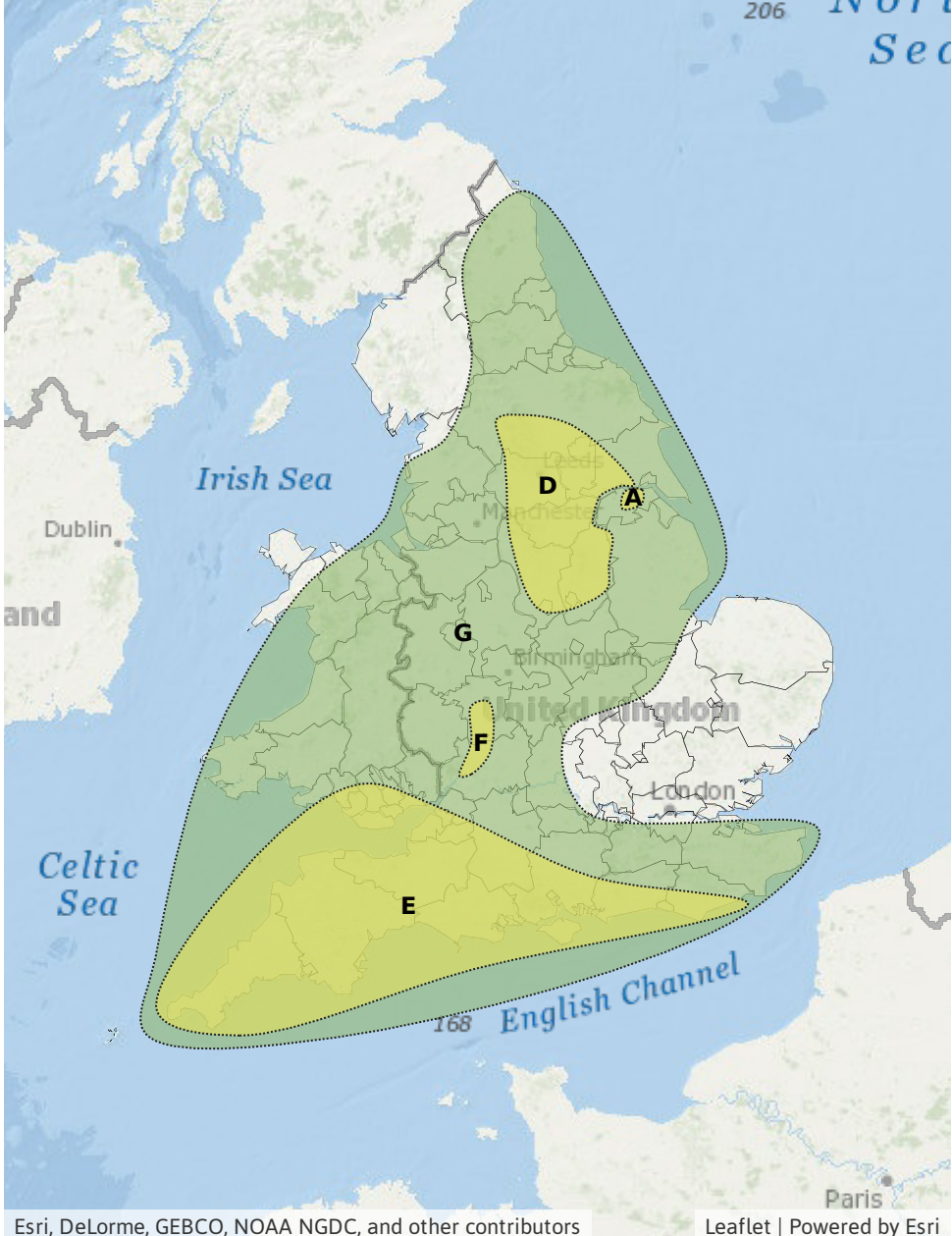
Minor river flooding probable on the lower Severn on Wednesday and Thursday.

RISK AREA G
 Impact **MINOR**
 Likelihood **LOW**



Source River Surface
 Likely duration 2 Days

Heavy rain possibly bringing further flooding on Tuesday and into Wednesday.

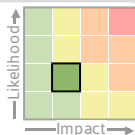


Flood Guidance Statement

10:30hrs Sunday 24 November 2019

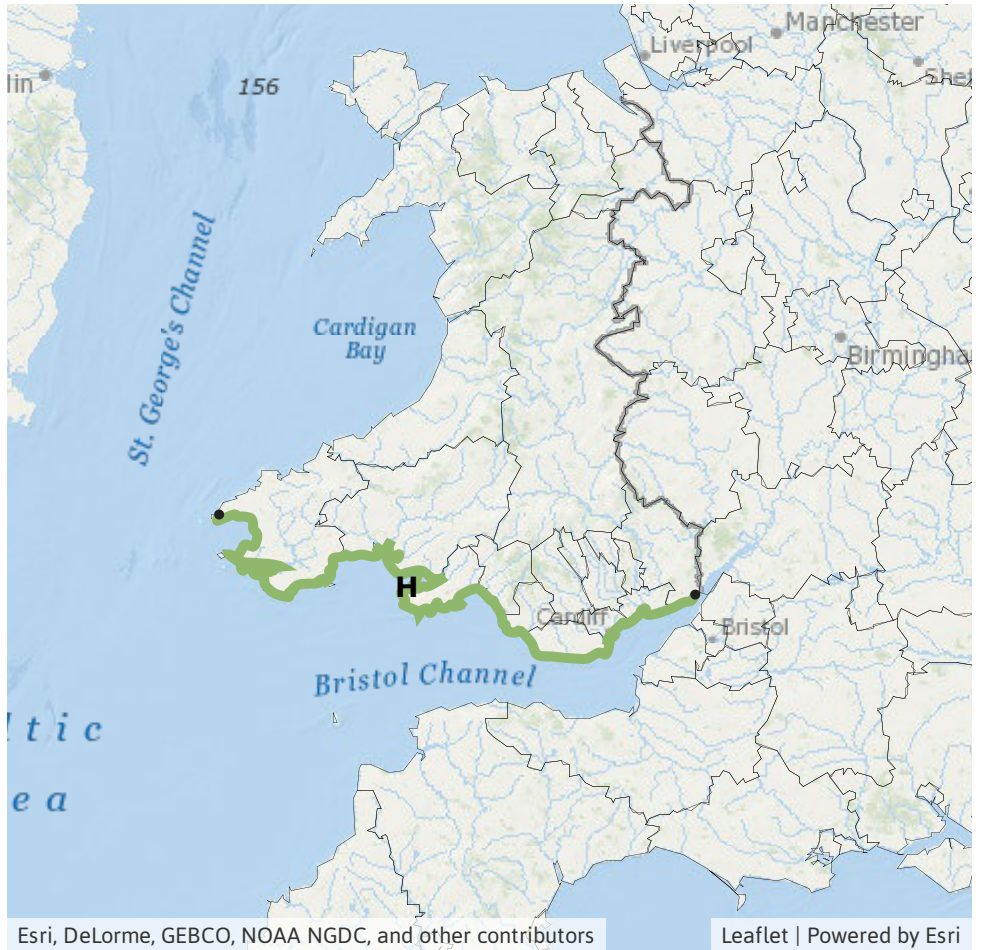
Specific Areas of Concern Map 3: Wednesday 27 November.

RISK AREA H
 Impact **MINOR**
 Likelihood **LOW**



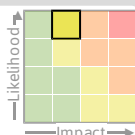
Source Coastal/Tidal
 Likely duration 1 Day

Local minor coastal impacts possible on Wednesday.



Specific Areas of Concern Map 4: Thursday 28 November.

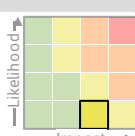
RISK AREA A
 Impact **MINOR**
 Likelihood **HIGH**



Source Ground
 Likely duration 5 + Days

Minor impacts from groundwater flooding for at least the next five days.

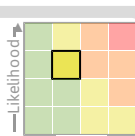
RISK AREA D
 Impact **SIGNIFICANT**
 Likelihood **VERY LOW**



Source River
 Likely duration 2 Days

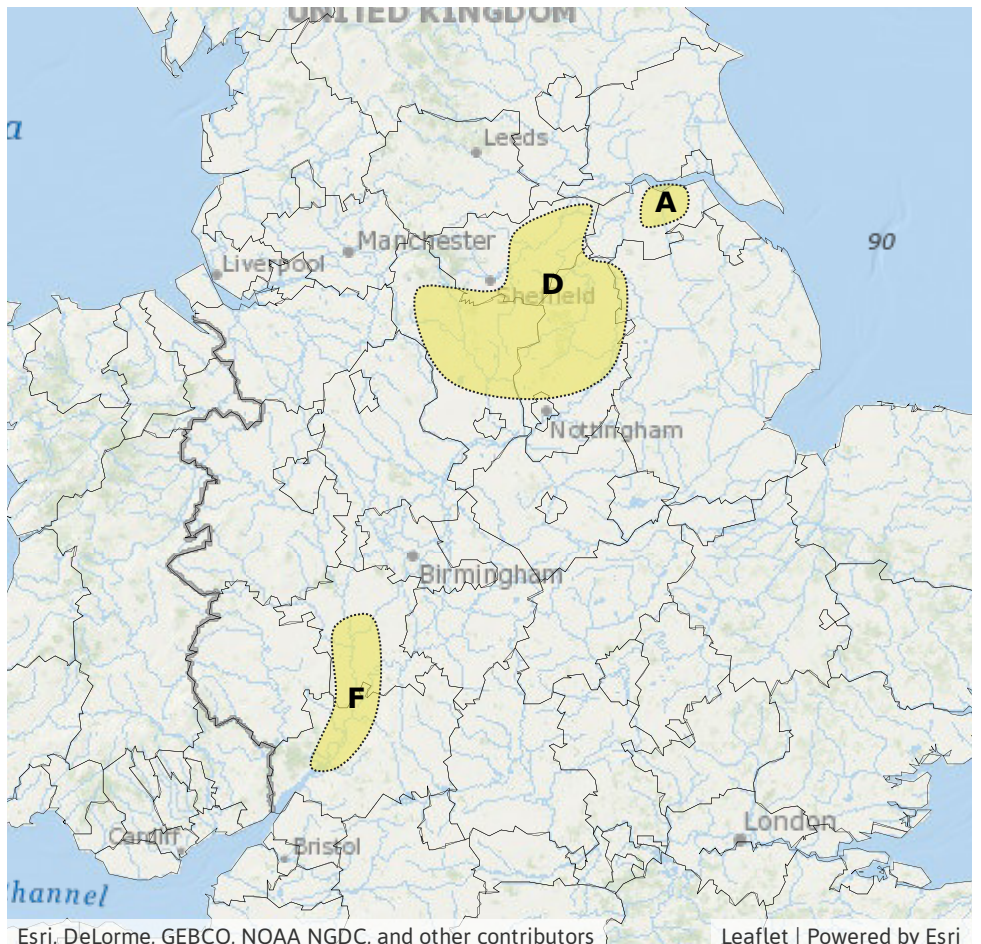
Ongoing impacts possible.

RISK AREA F
 Impact **MINOR**
 Likelihood **MEDIUM**



Source River
 Likely duration 2 Days

Minor river flooding probable on the lower Severn on Wednesday and Thursday.



Assessment of flood risk



Rivers

The overall river flood risk is LOW on Wednesday and Thursday.

Significant river flooding impacts are possible but not expected across parts of the north and east of England on Wednesday and Thursday.

Minor river flooding is probable for the lower parts of the River Severn on Wednesday and Thursday.

Other minor river flooding impacts are possible in the south and south-west of England and in south Wales at times from today (Sunday) until Wednesday, and are possible more widely across England and Wales on Tuesday and Wednesday. This is a result of further rainfall falling on saturated river catchments.



Surface water

The surface water flood risk is LOW today (Sunday) through to Wednesday.

Significant surface water flooding impacts are possible but not expected across parts of the north and east of England on Wednesday.

Minor surface water flooding impacts are probable in the south and south-west of England and in south Wales at times from today (Sunday) to Wednesday. This is due to periods of heavy rain and showers falling onto already saturated ground.

Minor surface water flooding impacts are also possible elsewhere in England and Wales at times through to Wednesday.



Groundwater

The groundwater flood risk is LOW for the next five days.

Minor groundwater flooding impacts are expected to continue in parts of North Lincolnshire during the next five days.



Coastal/Tidal

The coastal/tidal flood risk is VERY LOW for the next five days.

High tides from Tuesday to Thursday may bring minimal impacts to parts of the English and Welsh coasts. Minor coastal flooding impacts are possible for parts of the south coast of Wales and are possible but not expected along the south, Yorkshire and North East coasts of England on Wednesday and into Thursday. There may be some instances of spray and wave over-topping.

Flood risk matrix



Summary of potential impacts

MINIMAL

Isolated and minor flooding of low-lying land and roads
Isolated spray/wave on coastal promenades
Little or no disruption to travel, but wet road surfaces

MINOR

Localised flooding of land and roads
Flooding affecting individual properties
Disruption to travel and key sites in flood plans

SIGNIFICANT

Flooding affecting parts of communities
Possible danger to life and damage to buildings/structures
Disruption to travel and key sites in flood plans

SEVERE

Danger to life, severe disruption to travel
Widespread flooding affecting whole communities
Widespread disruption or loss of infrastructure
Large scale evacuation of properties possible

Next statement due **10:30hrs Monday 25 November 2019 (all times are local)**

Contact details **Flood Forecasting Centre Duty Hydrometeorologist - 0300 12345 01**

More information <http://www.ffc-environment-agency.metoffice.gov.uk>